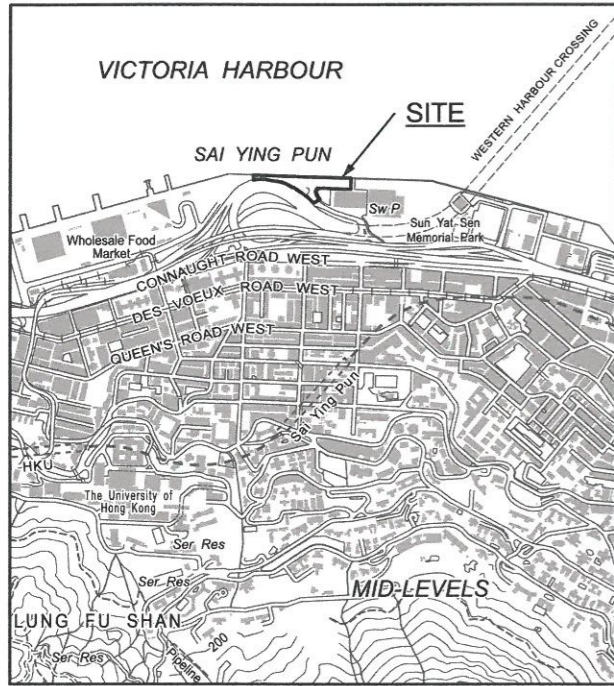





附圖

LOCATION



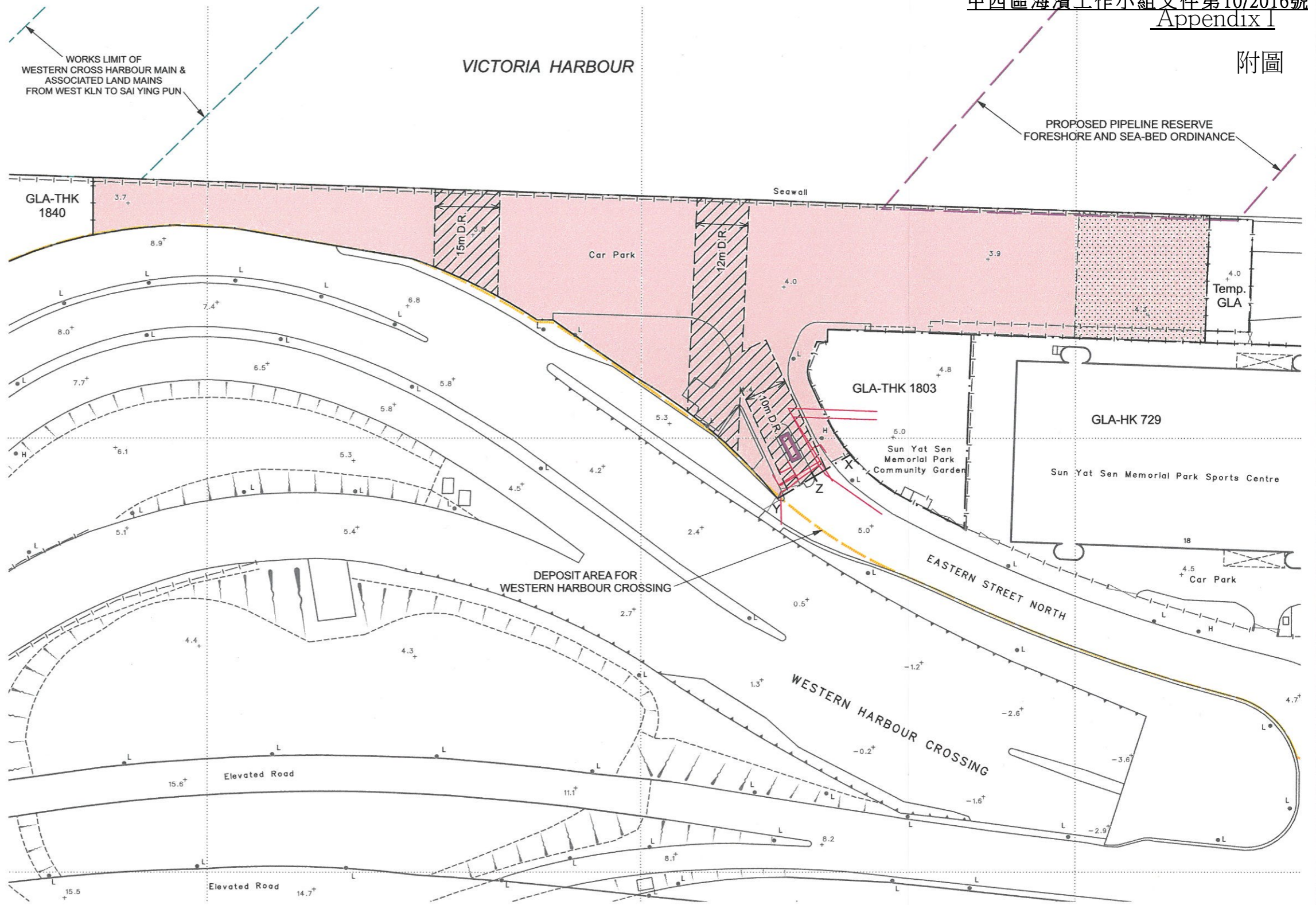
SCALE 1:20 000

SPECIAL CONDITIONS REFER

-  PINK HATCHED
-  PINK STIPPLED
-  BLACK
- POINTS X Y Z

LEGEND

-  EXISTING WATER MAINS
-  D.R. DRAINAGE RESERVE




COLOURED PINK, PINK HATCHED BLACK AND PINK STIPPLED BLACK AREA 7 360 SQUARE METRES (ABOUT)

SCALE 1:1 000



**DRAFT**

FOR IDENTIFICATION PURPOSES ONLY

 District Lands Office, Hong Kong West and South Lands Department

Plan Prepared by District Survey Office, Hong Kong

© Copyright reserved - Hong Kong SAR Government

TENANCY AGREEMENT No. NHX-804

File No. DLO/HW L/M NHX 804

Survey Sheet No. 11-SW-2D & 7B

Layout Plan No. --

Reference Plan No. --

PLAN No. HKM10041