
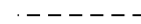
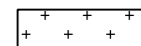


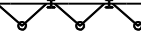


LEGEND:

-  STUDY AREA
研究範圍
-  COUNTRY PARK BOUNDARY
郊野公園的邊界
-  PROPOSED SOIL NAILING WORKS
擬建的泥釘工程
-  PROPOSED REINFORCED CONCRETE RIGID BARRIER
擬建的混凝土泥石壩
-  PROPOSED GABION BARRIER
擬建的石籠柵欄
-  PROPOSED FLEXIBLE BARRIER
擬建的泥石防禦網

LOCATION PLAN
SCALE 1 : 60000

SCALE 1 : 3000

<p>CLIENT (委托人):</p>  <p>CEDD Civil Engineering and Development Department Geotechnical Engineering Office</p>	<p>CONSULTANT (工程顧問):</p> 	<p>AGREEMENT No. CE 27/2012(GE) LANDSLIP PREVENTION AND MITIGATION PROGRAMME, 2012, PACKAGE D LANDSLIP PREVENTION AND MITIGATION WORKS - INVESTIGATION, DESIGN AND CONSTRUCTION 合約編號: CE27/2012 (GE) 長遠防治山泥傾瀉計劃, 2012年, D組 長遠防治山泥傾瀉工程 勘察研究、設計及建造</p>	<p>STUDY AREA NO.13NW-B/SA6 AND MAN-MADE FEATURE NOS. 13NW-B/C328, 13NW-B/C329 & 13NW-B/C337 (KEUNG SHAN ROAD, LANTAU ISLAND) PROPOSED NATURAL TERRAIN AND MAN-MADE SLOPES MITIGATION WORKS LAYOUT 擬建之天然山坡風險緩減工程及人造斜坡的鞏固工程平面圖 (大嶼山羌山道)</p>	<p>ANNEX 1 (附件 1)</p> <table border="1" style="width: 100%; border-collapse: collapse;"> <tr> <td style="width: 50%;">DATE : 02/06/2016</td> <td style="width: 50%;">REV : -</td> </tr> </table>	DATE : 02/06/2016	REV : -
DATE : 02/06/2016	REV : -					

WANGZP016/7/6 16:04:15