

Legends:

- Safety Zone Suggested by KSC Golf Course - - - - -
- Footpath Type A —————
- Footpath Type B —————
- Footbridge —————
- Staircase —————

PROPOSED FOOTPATH LEADING FROM BREAKWATER TO KSC GOLF COURSE N.T.S.


No.	DATE	DESCRIPTION	INITIAL
REVISION			
		NAME	DATE
DESIGNED		S.K. CHAN	08/2016
DRAWN		K.C. YAM	08/2016
CHECKED		W.K. SO	08/2016
APPROVED			

CONTRACT No. & TITLE
 PROPOSED FOOTPATH LEADING FROM BREAKWATER TO KSC GOLF COURSE

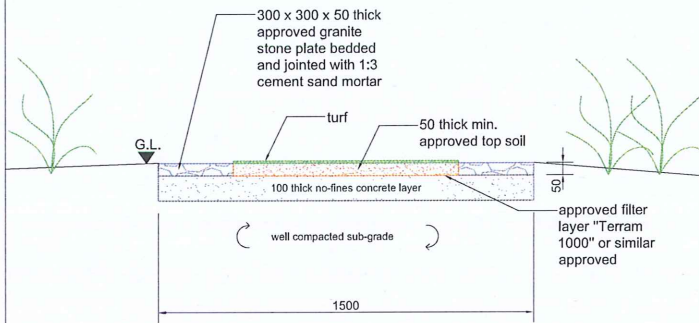
DRAWING TITLE
 SITE PLAN

DRAWING No. SKW 3978 - 01	SCALE AS SHOWN
------------------------------	-------------------

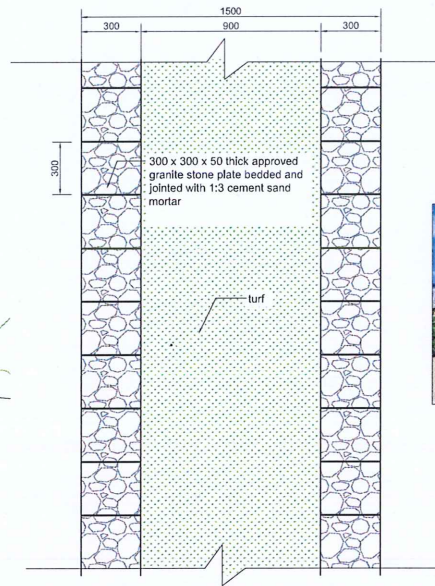
SAI KUNG
 DISTRICT



H.A.D.
 WORKS



SECTION OF FOOTPATH TYPE A (1:20)



PLAN VIEW OF FOOTPATH TYPE A (1:25)



PHOTO OF SIMILAR TYPE OF FOOTPATH TYPE A

NOTES:

1. All dimensions are in millimetres unless otherwise stated.

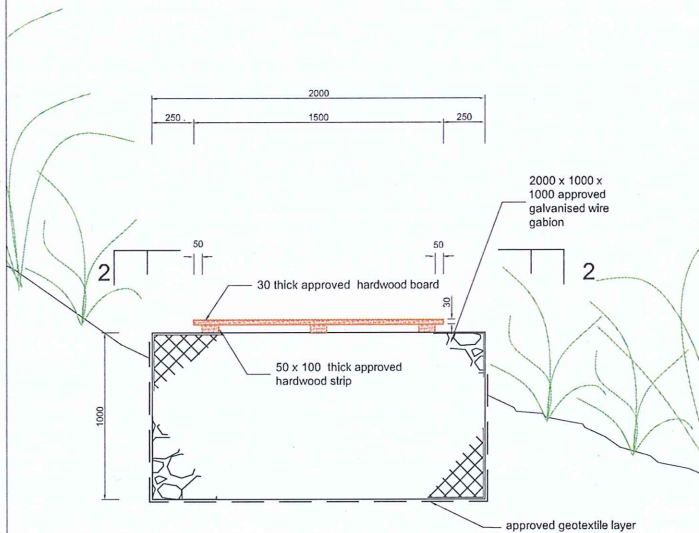
No.	DATE	DESCRIPTION	INITIAL
REVISION			
		NAME	DATE
DESIGNED		S.K. CHAN	08/2016
DRAWN		K.C.YAM	08/2016
CHECKED		W.K. SO	08/2016
APPROVED			

CONTRACT No. & TITLE
 PROPOSED FOOTPATH LEADING FROM BREAKWATER TO KSC GOLF COURSE

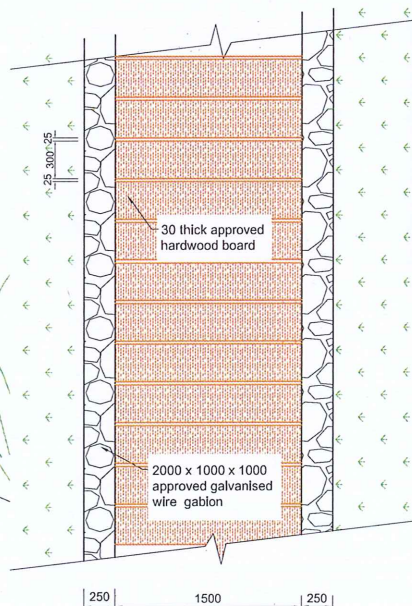
DRAWING TITLE
 SECTION OF FOOTPATH TYPE A & TYPE B,
 PLAN VIEW OF FOOTPATH TYPE A & TYPE B
 AND PHOTO OF SIMILAR TYPE OF FOOTPATH
 TYPE A & TYPE B

DRAWING No.	SCALE
SKW 3978 - 02	AS SHOWN

SAI KUNG
 DISTRICT




SECTION OF FOOTPATH TYPE B (1:30)



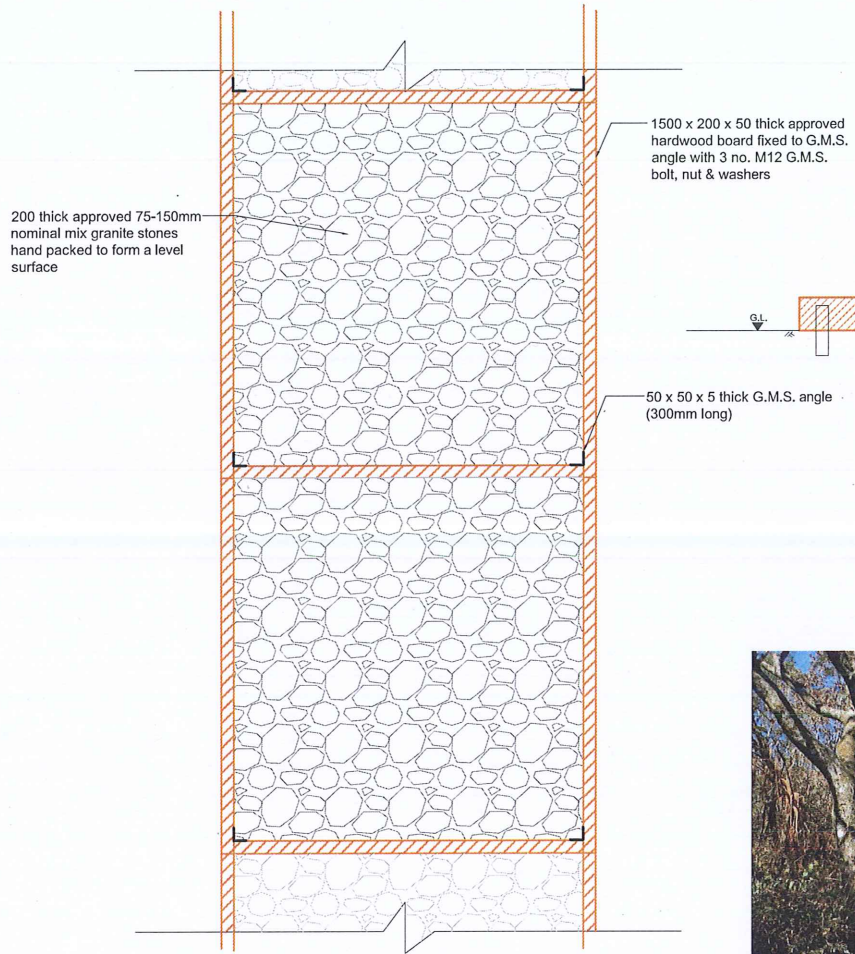
PLAN VIEW OF FOOTPATH TYPE B (1:40)



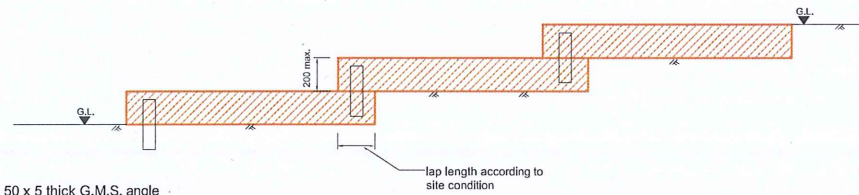
PHOTO OF SIMILAR TYPE OF FOOTPATH TYPE B



H.A.D.
 WORKS



PLAN VIEW OF STAIRCASE 1 : 20



SIDE ELEVATION OF STAIRCASE 1 : 30




PHOTO OF SIMILAR TYPE OF STAIRCASE

NOTES:
1. All dimensions are in millimetres unless otherwise stated.


No.	DATE	DESCRIPTION	INITIAL
REVISION			
		NAME	DATE
DESIGNED		S.K. CHAN	08/2016
DRAWN		K.C.YAM	08/2016
CHECKED		W.K. SO	08/2016
APPROVED			

CONTRACT No. & TITLE
PROPOSED FOOTPATH LEADING FROM BREAKWATER TO KSC GOLF COURSE

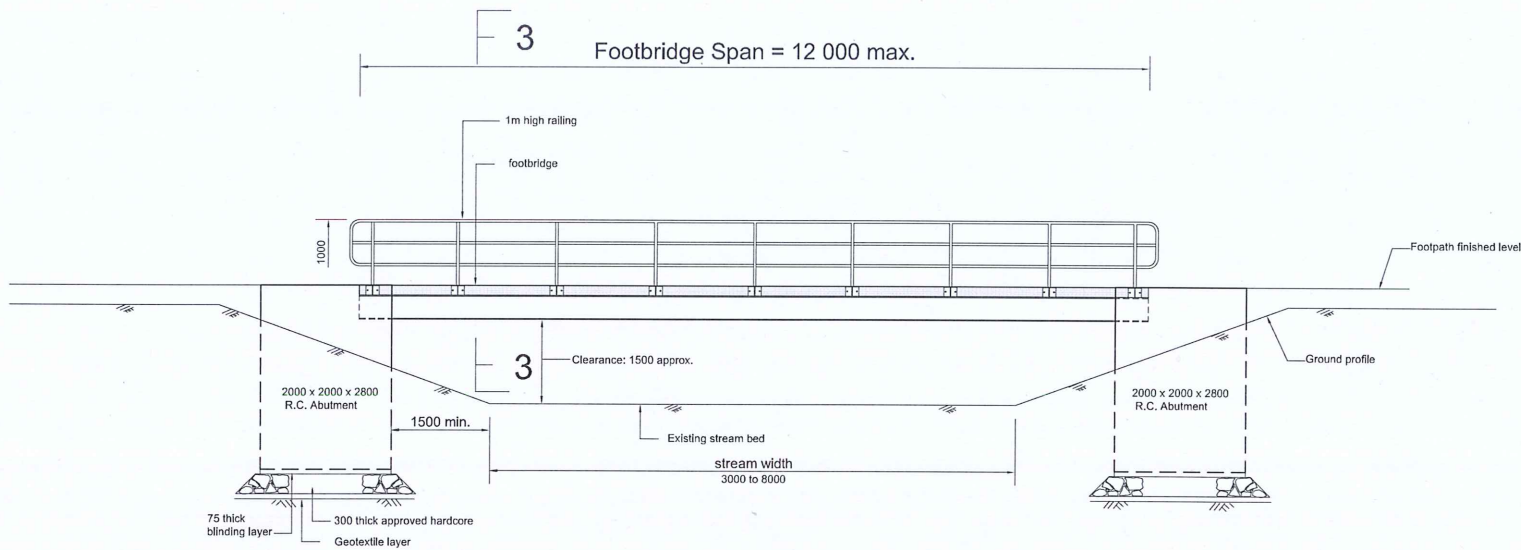
DRAWING TITLE
PLAN VIEW OF STAIRCASE, SIDE ELEVATION OF STAIRCASE AND PHOTO OF SIMILAR TYPE OF STAIRCASE

DRAWING No. SKW 3978 - 03	SCALE AS SHOWN
------------------------------	-------------------

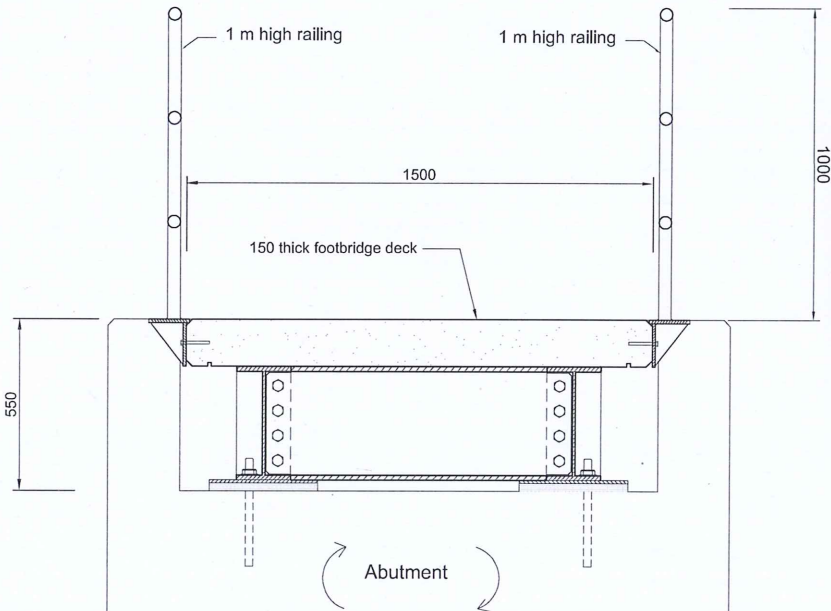
SAI KUNG
DISTRICT



H.A.D.
WORKS



TYPICAL SECTION OF FOOTBRIDGE (N.T.S.)



SECTION OF 3 - 3 (N.T.S.)



PHOTO OF SIMILAR TYPE OF FOOTBRIDGE

NOTES:

1. All dimensions are in millimetres unless otherwise stated.

No.	DATE	DESCRIPTION	INITIAL
REVISION			
		NAME	DATE
DESIGNED		S.K. CHAN	08/2016
DRAWN		K.C. YAM	08/2016
CHECKED		W.K. SO	08/2016
APPROVED			

CONTRACT No. & TITLE
 PROPOSED FOOTPATH LEADING FROM BREAKWATER TO KSC GOLF COURSE

DRAWING TITLE
 TYPICAL SECTION OF FOOTBRIDGE, SECTION OF 3 - 3 AND PHOTO OF SIMILAR TYPE OF FOOTBRIDGE

DRAWING No. SKW 3978 - 04	SCALE AS SHOWN
------------------------------	-------------------

SAI KUNG
 DISTRICT



H.A.D.
 WORKS