

Information Note on Street Naming Proposal for Inviting Comments (STDC, etc)

沙田區街道命名

背景

街道命名 - 修訂已命名街道的說明(圖則)

中文街道名稱 (已命名)	English Street Name (Named)	擬用圖則 Proposal Plan
安麗街	ON LAI STREET	(圖則編號: STRM 1159d)

地政總署測繪處沙田測量處，考慮有關道路以前是「聯接大涌橋路及安明街」的，因為近安明街的一段路已改建成為馬鐵石門站而永久封閉，現在是「聯接大涌橋路及安群街」；記錄中的街道位置說明和圖則已經不適合而需要更新取代。

本處擬議修訂並在憲報公告採用新的街道位置說明和圖則記錄以配合現在的道路交界。其新說明將表示「安麗街長約 370 米，以其與大涌橋路的交界處為起點，至其與安群街的交界處終結」。其新位置詳情將在上述圖則上標明。

徵詢意見

- 請就上述圖則所標明的街道位置發表意見。

地政總署測繪處-沙田測量處
沙田高級測量師

Street Naming in Sha Tin District

Background :

Street Naming - Revising Description of Existing Street

中文街道名稱 (已命名)	English Street Name (Named)	擬用圖則 Proposal Plan
安麗街	ON LAI STREET	(Plan No. : STRM 1159d)

DSO/ST of Survey and Mapping Office, Lands Department reviewed the concern road which was formerly "connecting TAI CHUNG KIU ROAD and ON MING STREET". After the end joining ON MING STREET was reconstructed as Shek Mun Station and permanently closed, the road is now "connecting TAI CHUNG KIU ROAD and ON KWAN STREET". The recorded street location description and plan record is now not appropriate and requires an update replacement.

We propose to revise and gazette the new street location description and plan record to commensurate with the current road junction(s). Its new description would indicate that "ON LAI STREET is approximately 370 metres long. It starts from its junction with TAI CHUNG KIU ROAD and ends at its junction with ON KWAN STREET." Its new location would be more particularly shown on the above mentioned plan.

Inviting Comment :

- Please comment on the street location shown on the above plan.

Senior Land Surveyor, Sha Tin
DSO/ST of Survey and Mapping Office, Lands Department

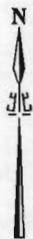
IDENTIFICATION PLAN OF PROPOSED CHANGE
OF "EXTENT DESCRIPTION" OF ON LAI STREET
(安麗街擬議改變"範圍說明"指示圖)

安麗街 ON LAI STREET

Existing "Extent Description"
現行"範圍說明" (STRM1132b)

Part proposed to be excluded
擬議刪除部份

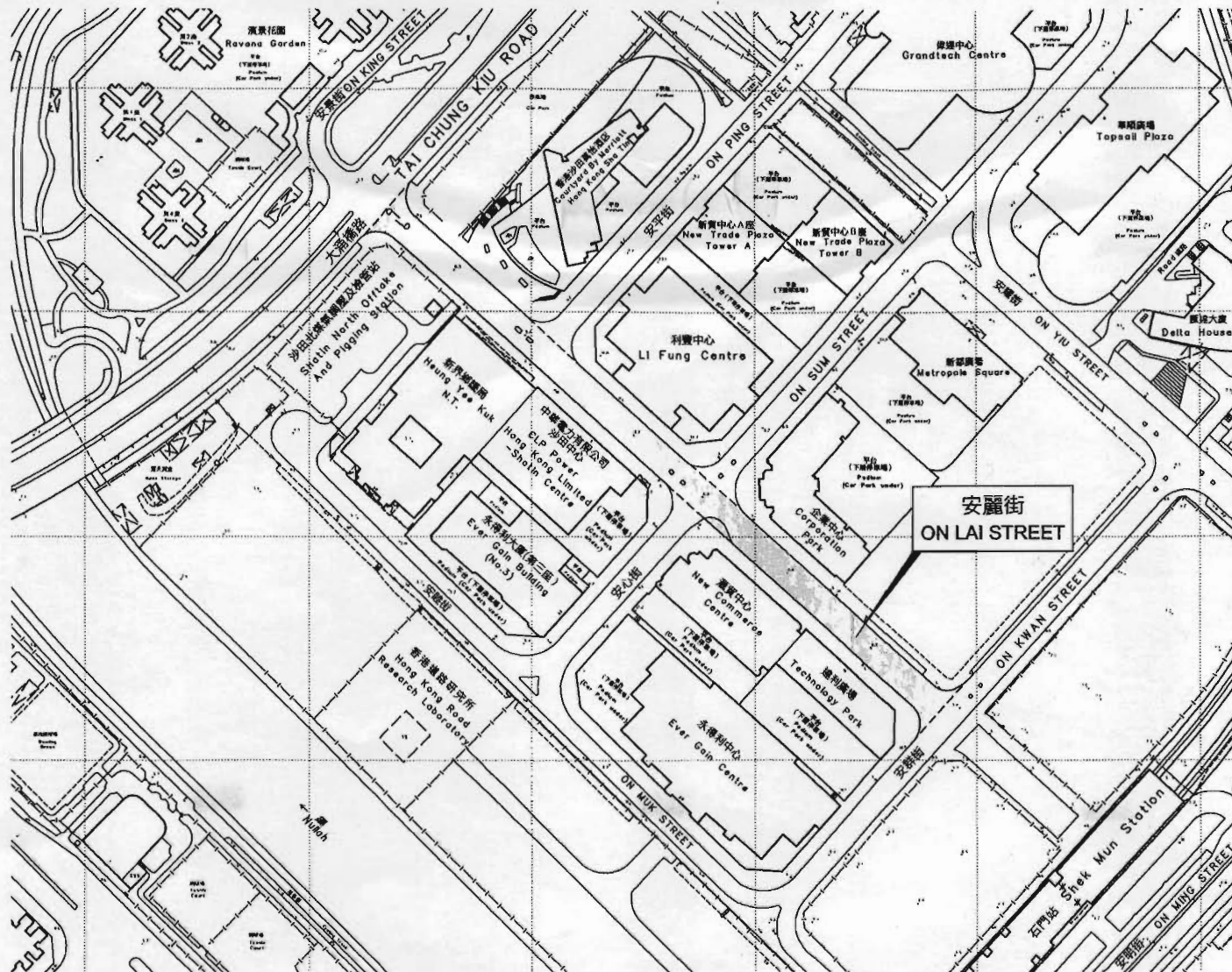
Proposed "Extent Description"
擬議"範圍說明" (STRM1159d)



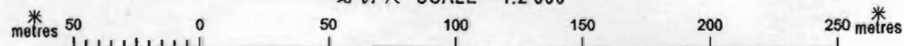
位置 LOCATION



比例 SCALE 1:20 000



比例尺 SCALE 1:2 000



只作識別用 FOR IDENTIFICATION PURPOSES ONLY

地政總署 沙田測量處
District Survey Office, Sha Tin
Lands Department

© 香港特別行政區政府 - 版權所有 Copyright reserved - Hong Kong SAR Government

街道命名 - 新界沙田區
STREET NAMING - SHA TIN DISTRICT, NEW TERRITORIES

檔案編號 File No. LD DLO/ST 17/2/2/84

測量圖編號 Survey Sheet No. 7-SE-7C

發展藍圖編號 Layout Plan No.

參考圖編號 Reference Plan No.

圖則編號 PLAN No. STRM1159d

日期 Date: 04/02/2013