
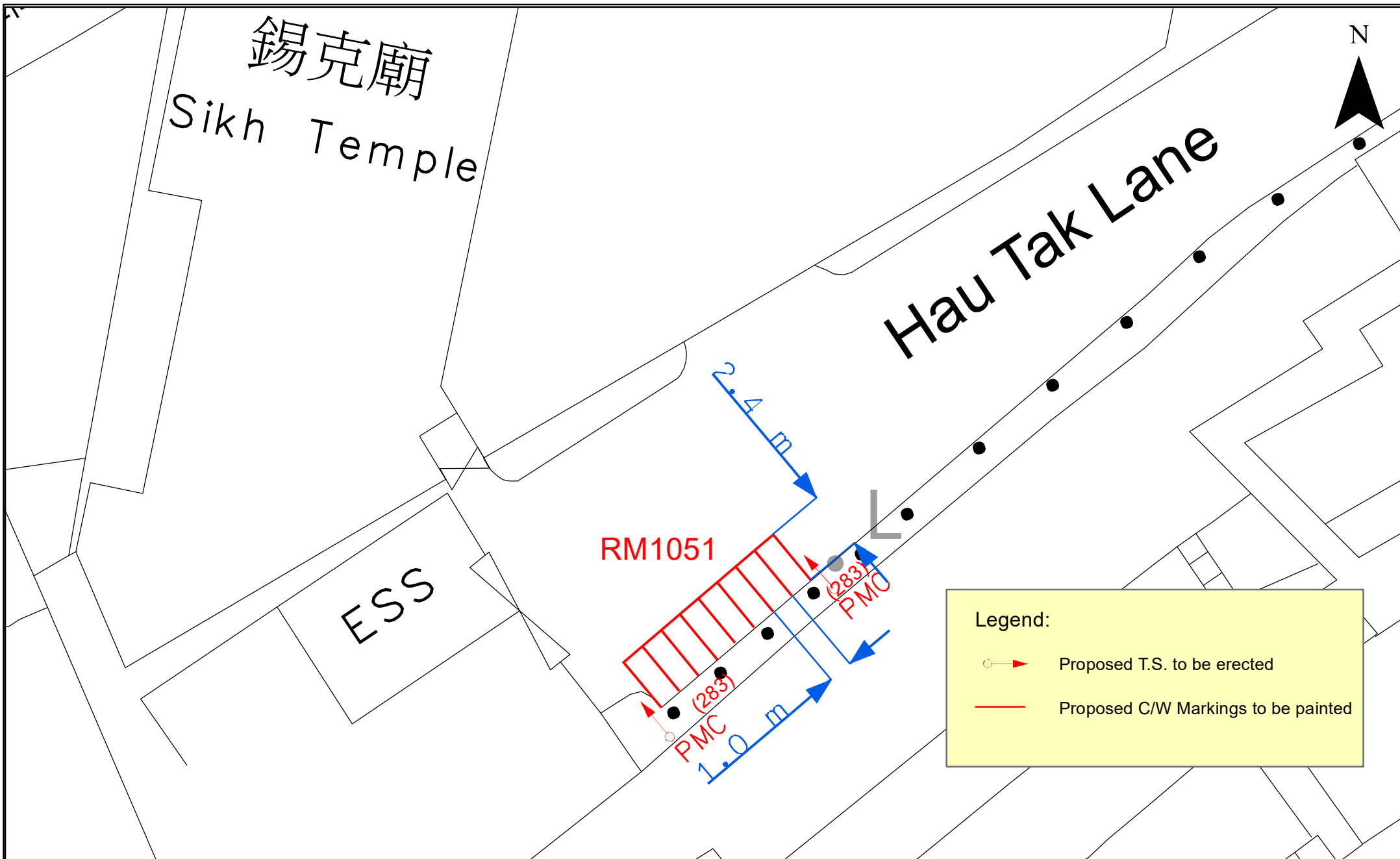


Legend

- Pro. C/W Markings to be painted
- Exg. C/W Markings to be erased
- = Pro. Type II railing at junction to be erected
- Exg. Carriageway to be converted to footpath

 運輸署 Transport Department	TRAFFIC ENGINEERING (HK) DIV.	Location: Stubbs Road Near Peak Road Survey Sheet No. H11R14B	Scale 1: 400 (A4)	Date: 26-4-2023	WRF NO. WR/HY/TE/HK/23/00843 Drawing No. H220630.00(B)
--	--	---	-------------------	-----------------	---

HK/23/00843



TRAFFIC ENGINEERING
(H.K.) DIV.

Location: Hau Tak Lane near Sikh Temple

Survey Sheet
No. H11R15A

Scale:
1:200 (A4)

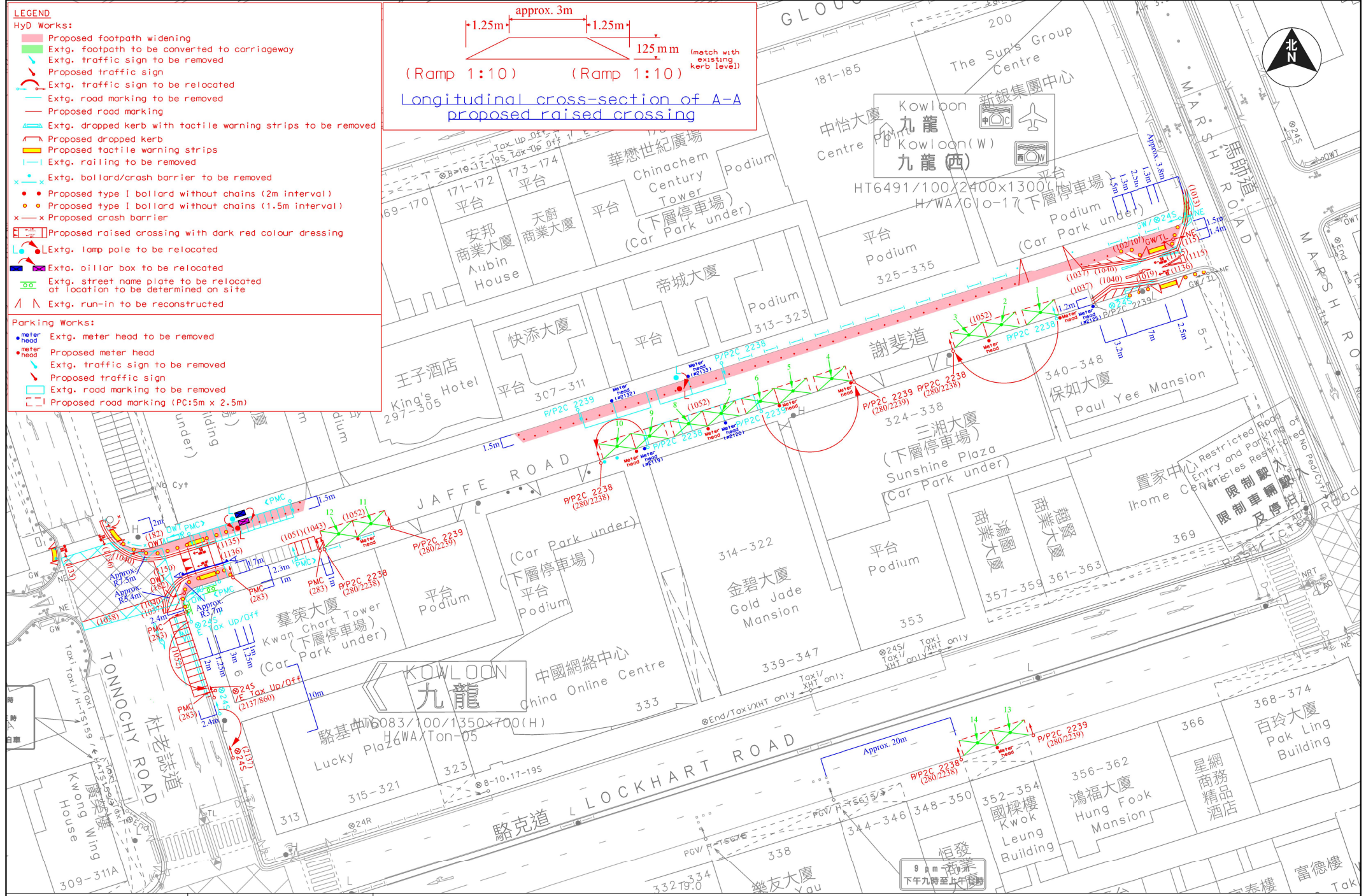
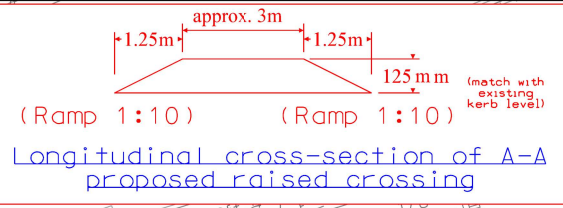
Drawing No.
H220579.00(A)


WRF.NO.
WR/HY/TE/HK/22/02341

Date: 26.04.2023

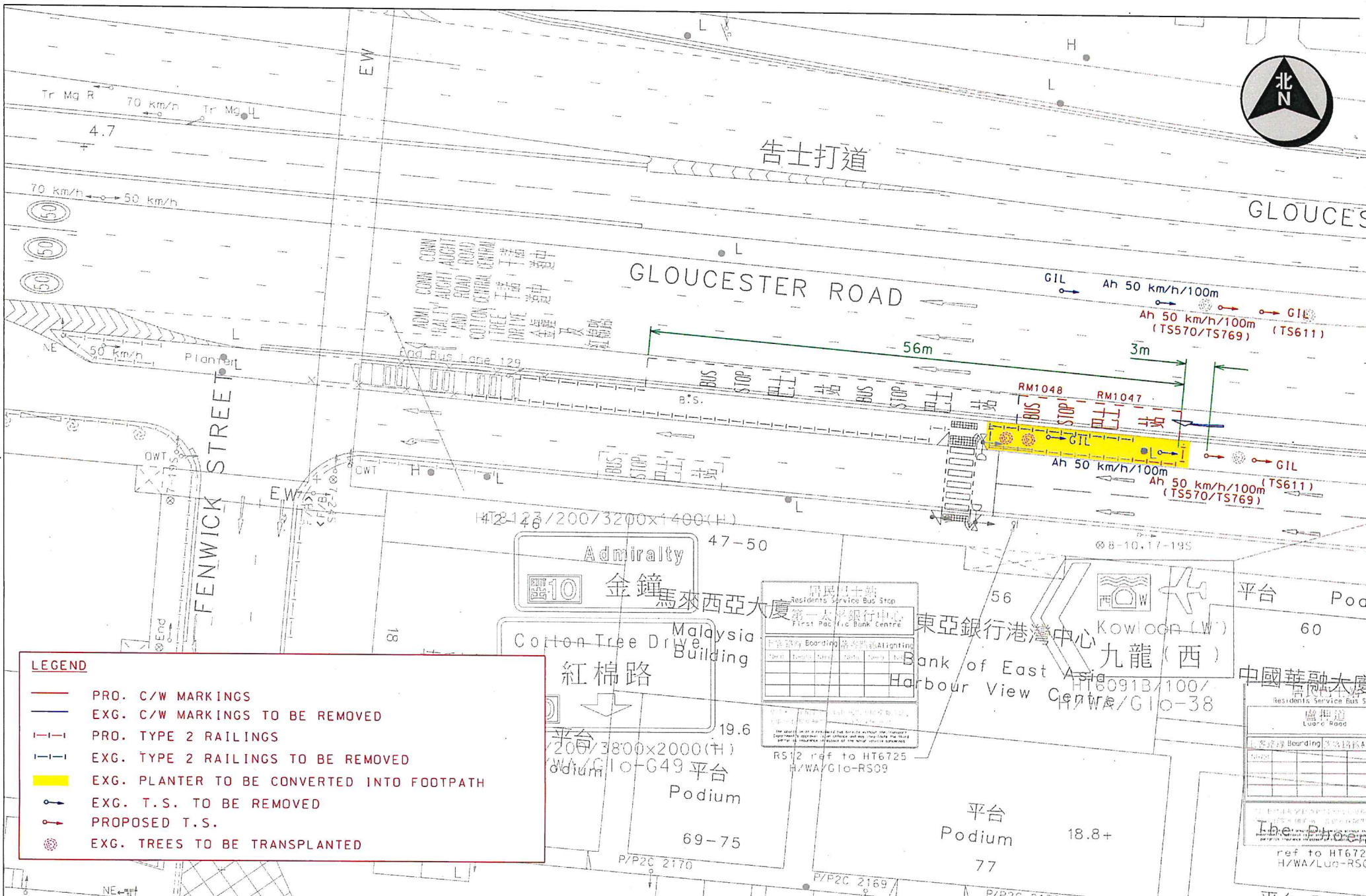
HK/22/02341

- LEGEND**
- HyD Works:**
- Proposed footpath widening
 - Extg. footpath to be converted to carriageway
 - Extg. traffic sign to be removed
 - Proposed traffic sign
 - Extg. traffic sign to be relocated
 - Extg. road marking to be removed
 - Proposed road marking
 - Extg. dropped kerb with tactile warning strips to be removed
 - Proposed dropped kerb
 - Proposed tactile warning strips
 - Extg. railing to be removed
 - Extg. bollard/crash barrier to be removed
 - Proposed type I bollard without chains (2m interval)
 - Proposed type I bollard without chains (1.5m interval)
 - Proposed crash barrier
 - Proposed raised crossing with dark red colour dressing
 - Extg. lamp pole to be relocated
 - Extg. pillar box to be relocated
 - Extg. street name plate to be relocated at location to be determined on site
 - Extg. run-in to be reconstructed
- Parking Works:**
- Extg. meter head to be removed
 - Proposed meter head
 - Extg. traffic sign to be removed
 - Proposed traffic sign
 - Extg. road marking to be removed
 - Proposed road marking (PC:5m x 2.5m)



	TASK FORCE/ WALKABILITY	Location: Jaffe Road between Tonnochy Road and Marsh Road, Wan Chai		Drawing No.:TFW210005.00B
		Survey Sheet No.: 11SW10C	Scale 1 : 500 (A3)	

HK/22/00758












LEGEND

- PRO. C/W MARKINGS
- EXG. C/W MARKINGS TO BE REMOVED
- - - PRO. TYPE 2 RAILINGS
- - - EXG. TYPE 2 RAILINGS TO BE REMOVED
- EXG. PLANTER TO BE CONVERTED INTO FOOTPATH
- ↑ EXG. T.S. TO BE REMOVED
- ↑ PROPOSED T.S.
- EXG. TREES TO BE TRANSPLANTED

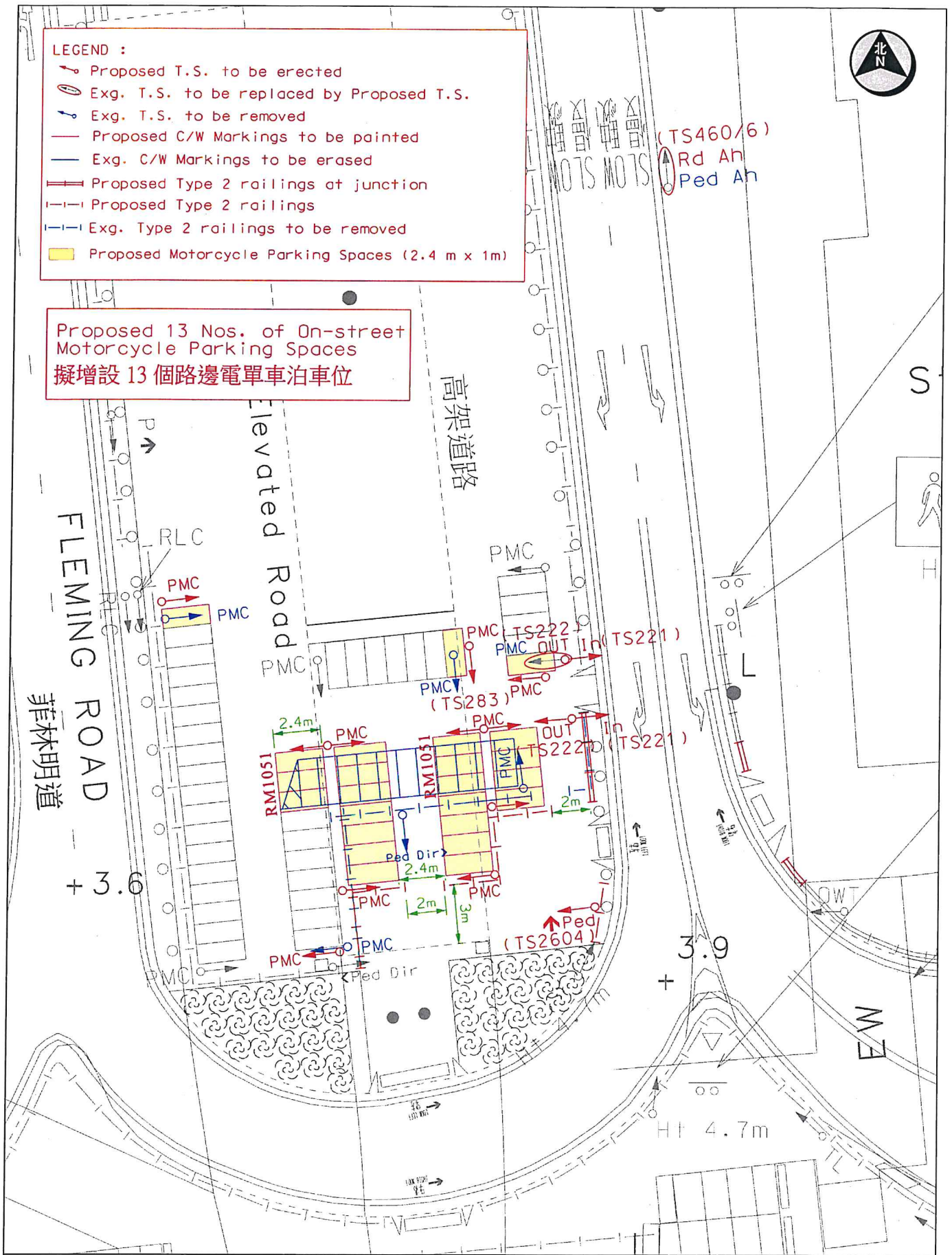
 運輸署 Transport Department	TRAFFIC ENGINEERING (HK) DIV.	Location: GLOUCESTER ROAD BETWEEN FENWICK STREET AND LUARD ROAD	WRF NO.: WR/HY/TE/HK/20/00649
	Survey Sheet No. H11R14B	Scale: 1:500 (A4)	Date: 2021-03-18


HK/20/00649

LEGEND :

-  Proposed T.S. to be erected
-  Exg. T.S. to be replaced by Proposed T.S.
-  Exg. T.S. to be removed
-  Proposed C/W Markings to be painted
-  Exg. C/W Markings to be erased
-  Proposed Type 2 railings at junction
-  Proposed Type 2 railings
-  Exg. Type 2 railings to be removed
-  Proposed Motorcycle Parking Spaces (2.4 m x 1m)

Proposed 13 Nos. of On-street Motorcycle Parking Spaces
 擬增設 13 個路邊電單車泊車位



Location : Fleming road flyover		Survey Sheet No. H11R10C	Scale 1:250(A4)
 運輸署 Transport Department	TRAFFIC ENGINEERING (HK.) DIV.	WRP NO. WR/HY/TE/HK/23/01620	Date 2023-08-17
		Drawing No. H230157.00A	