



# 南港島綫(東段)

南區區議會 - 交通及運輸事務委員會  
預計臨時交通管理措施

## South Island Line (East)

Southern District Council - Traffic and Transport Committee  
Envisaged Temporary Traffic Management Schemes

25-7-2011

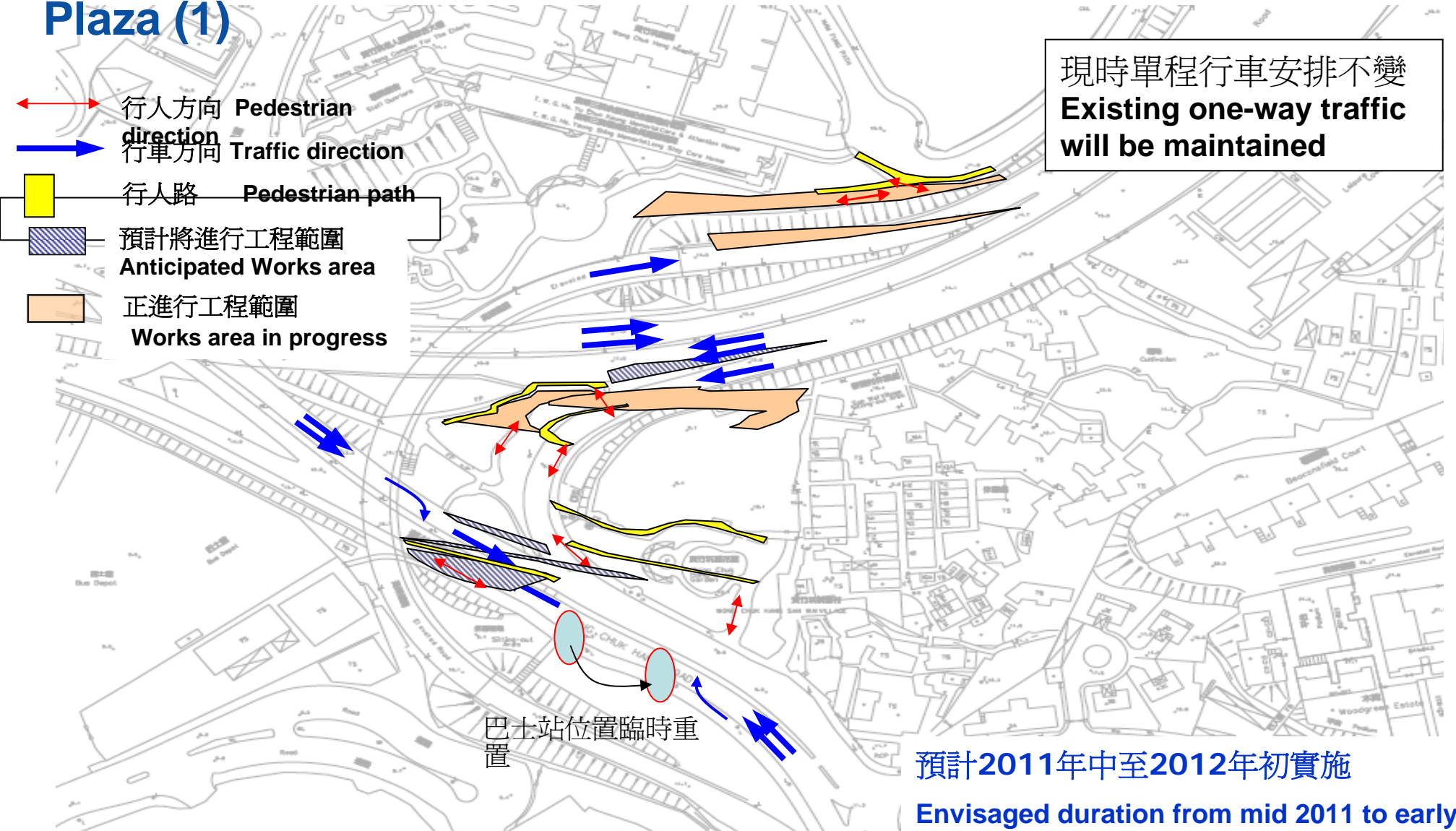
# 1. 黃竹坑預計臨時交通安排

# 1. Wong Chuk Hang Envisaged Temporary Traffic Arrangement

# 預計香港仔隧道出入口主要臨時交通管理措施 (1)

## Envisaged TTMS at Vicinity of Aberdeen Tunnel Toll Plaza (1)

### Plaza (1)



預計2011年中至2012年初實施

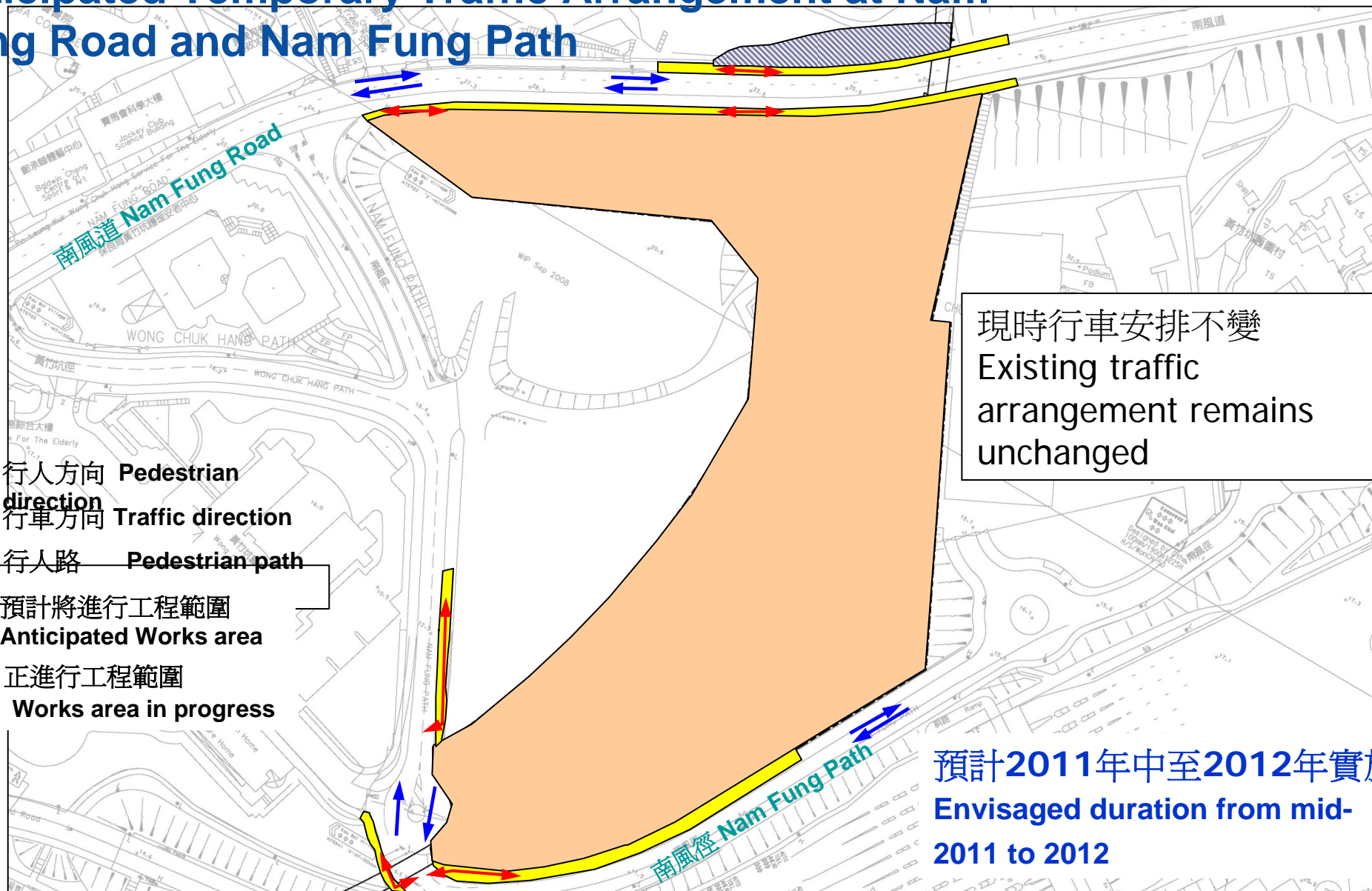
Envisaged duration from mid 2011 to early

2012  
2011/7/29

Page 3

# 預計於南風道及南風徑主要臨時交通管理措施

## Anticipated Temporary Traffic Arrangement at Nam Fung Road and Nam Fung Path



-  行人方向 **Pedestrian direction**
-  行車方向 **Traffic direction**
-  行人路 **Pedestrian path**
-  預計將進行工程範圍 **Anticipated Works area**
-  正進行工程範圍 **Works area in progress**

現時行車安排不變  
Existing traffic arrangement remains unchanged

預計2011年中至2012年實施  
Envisaged duration from mid-2011 to 2012

# 預計南朗山道/警校道主要臨時交通管理措施

## Envisaged TTMS along Nam Long Shan Road / Police

巴士及專線小巴線的數目不會受到影響

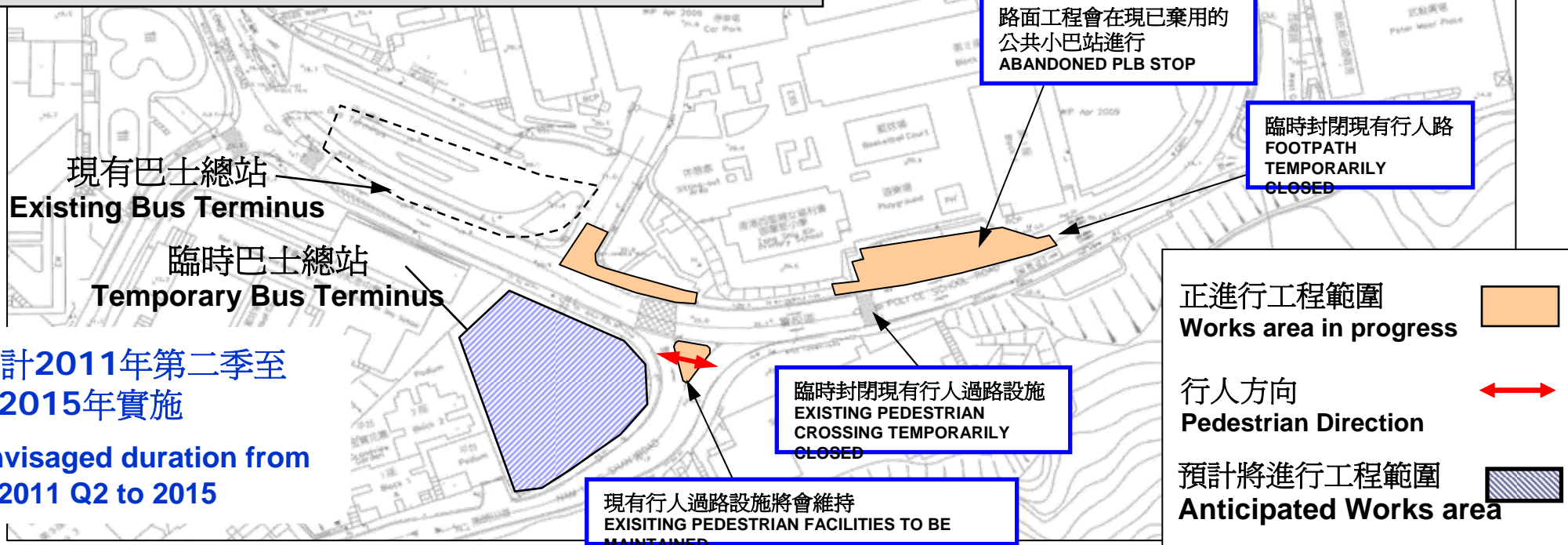
Numbers of bus routing and GMB routing will not be affected.

行人路將分階段改道並維持

Footpath will be maintained and diverted in stages.

部份西行南朗山路會局部由兩線改爲一線行車

Part of the westbound carriageway of Nam Long Shan Road will be changed from two-lane to one-lane in stages.

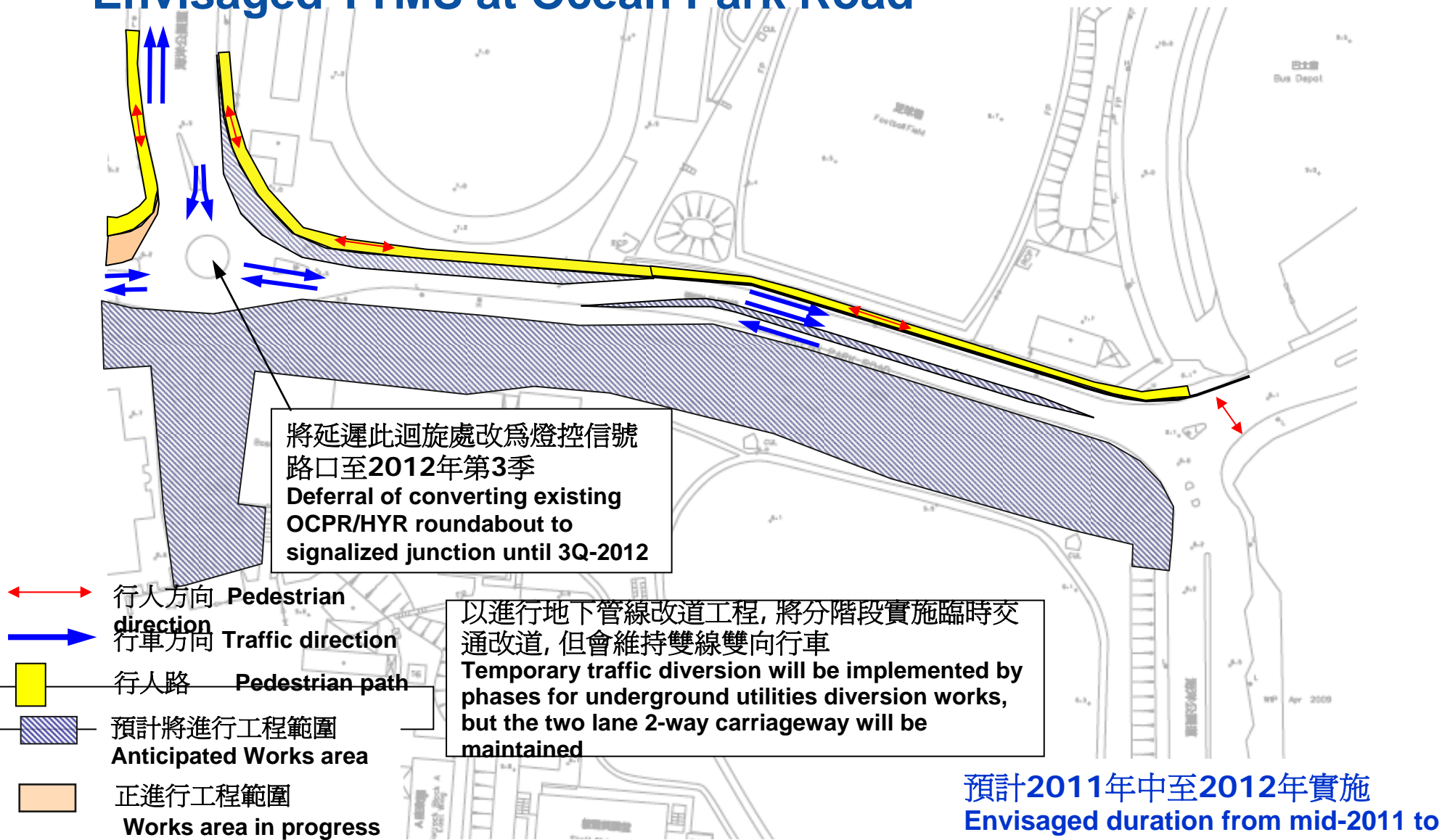


預計2011年第二季至  
2015年實施

Envisaged duration from  
2011 Q2 to 2015

# 預計海洋公園道主要臨時交通管理措施

## Envisaged TTMS at Ocean Park Road





**YIP FAT STREET**  
業發街

**HEUNG YIP ROAD**  
香葉道

**NAM LONG SHAN ROAD**  
南朗山道

**POLICE SCHOOL ROAD**  
警校道

1 lane traffic

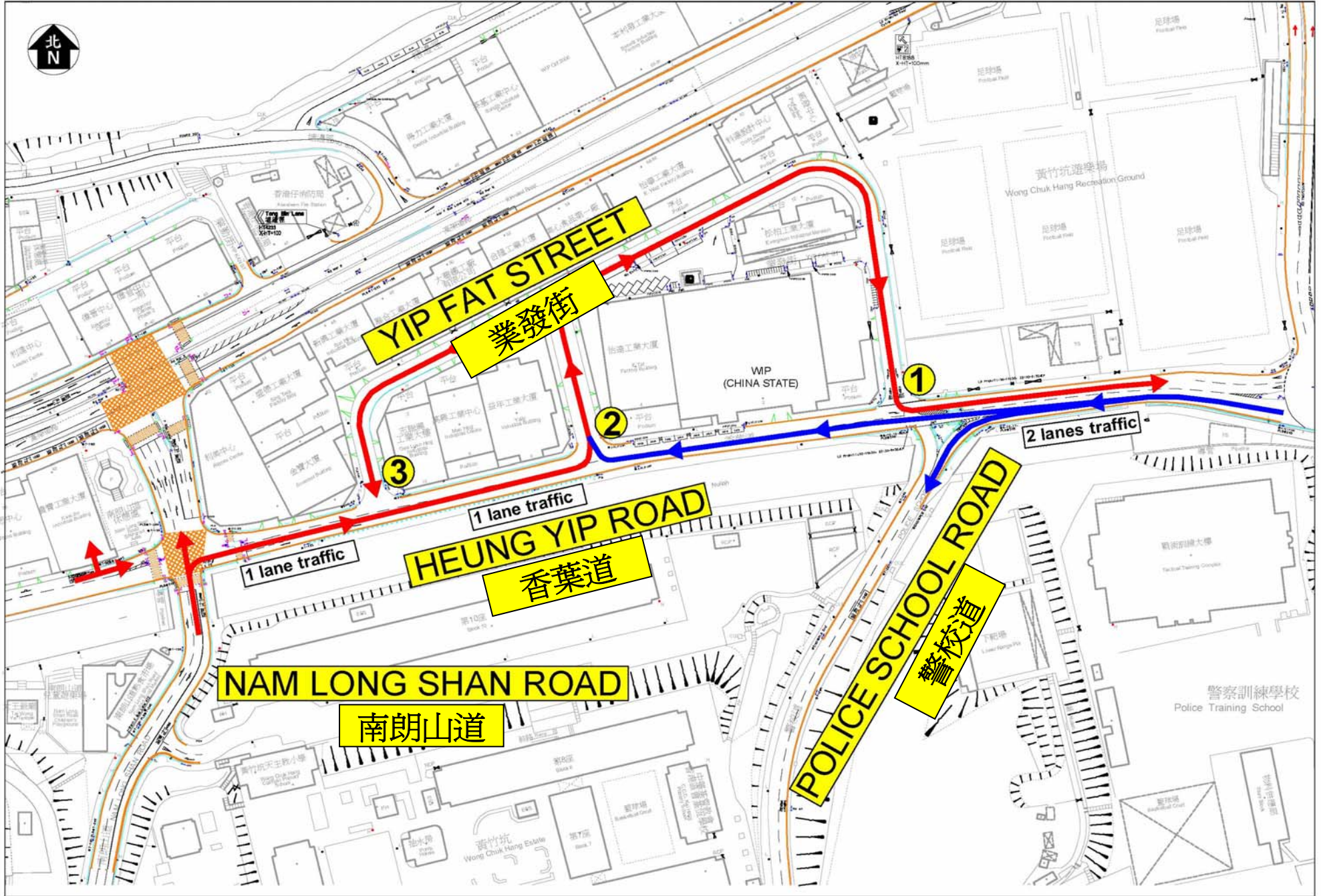
1 lane traffic

2 lanes traffic

3

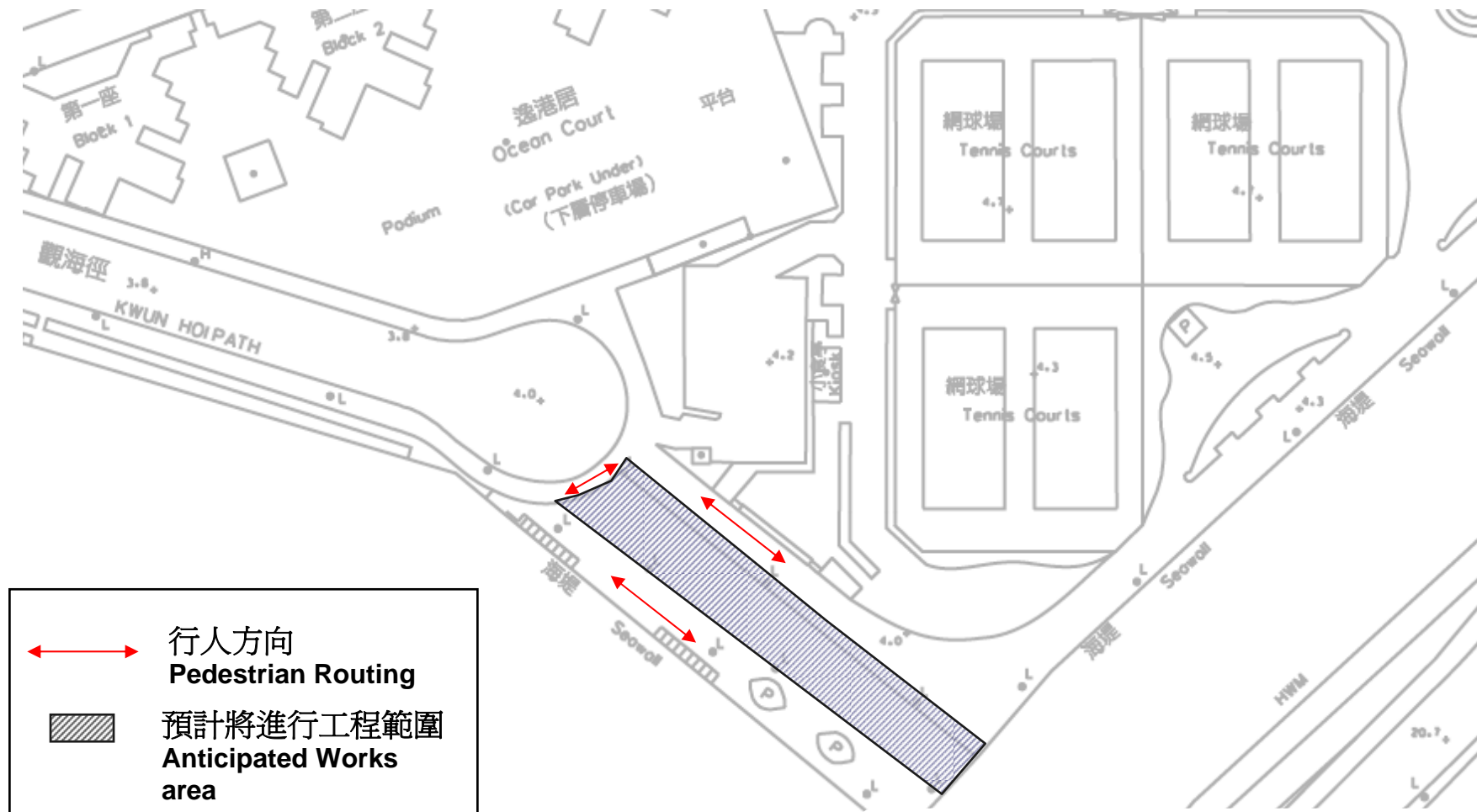
2

1



# 預計觀海徑主要臨時交通管理措施

## Anticipated Temporary Traffic Diversion Scheme at Kwun Hoi Pa

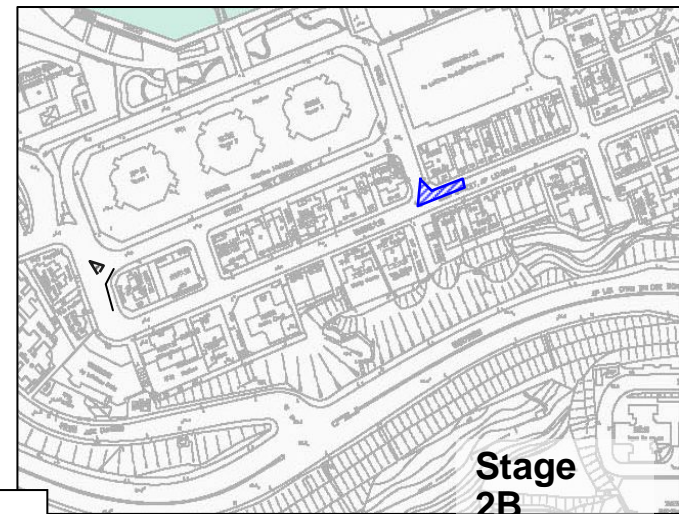
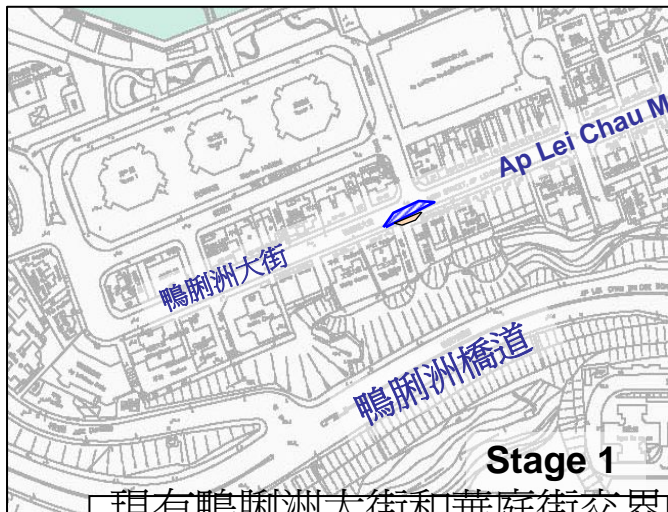


預計2011年底至2015年實施  
Envisaged duration from end-2011 to 2015

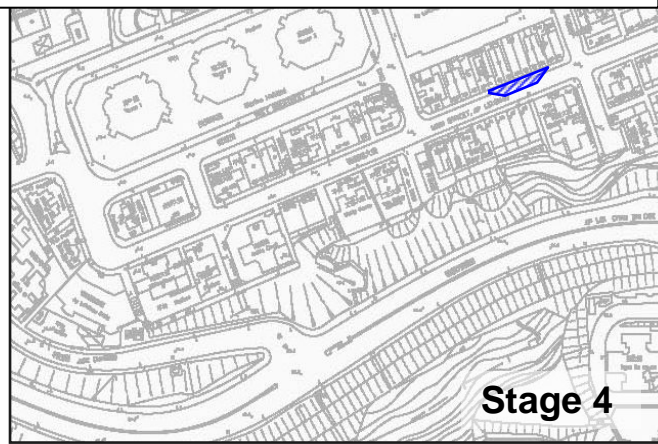
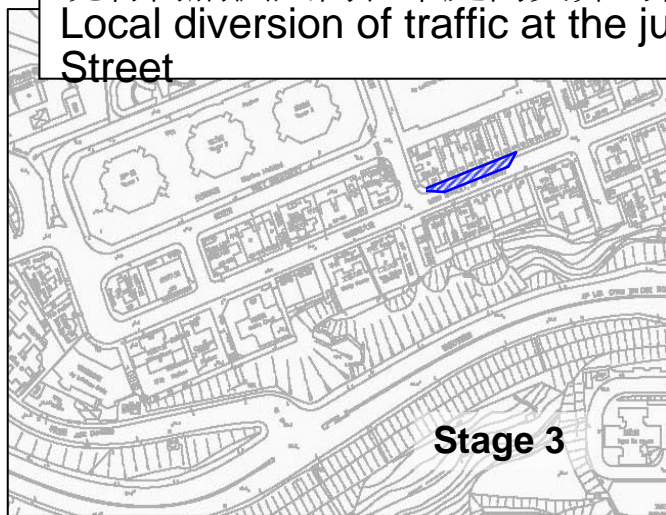




# 預計於鴨脷洲大街實施的臨時交通管理措施

## TTMS at Ap Lei Chau Main Street



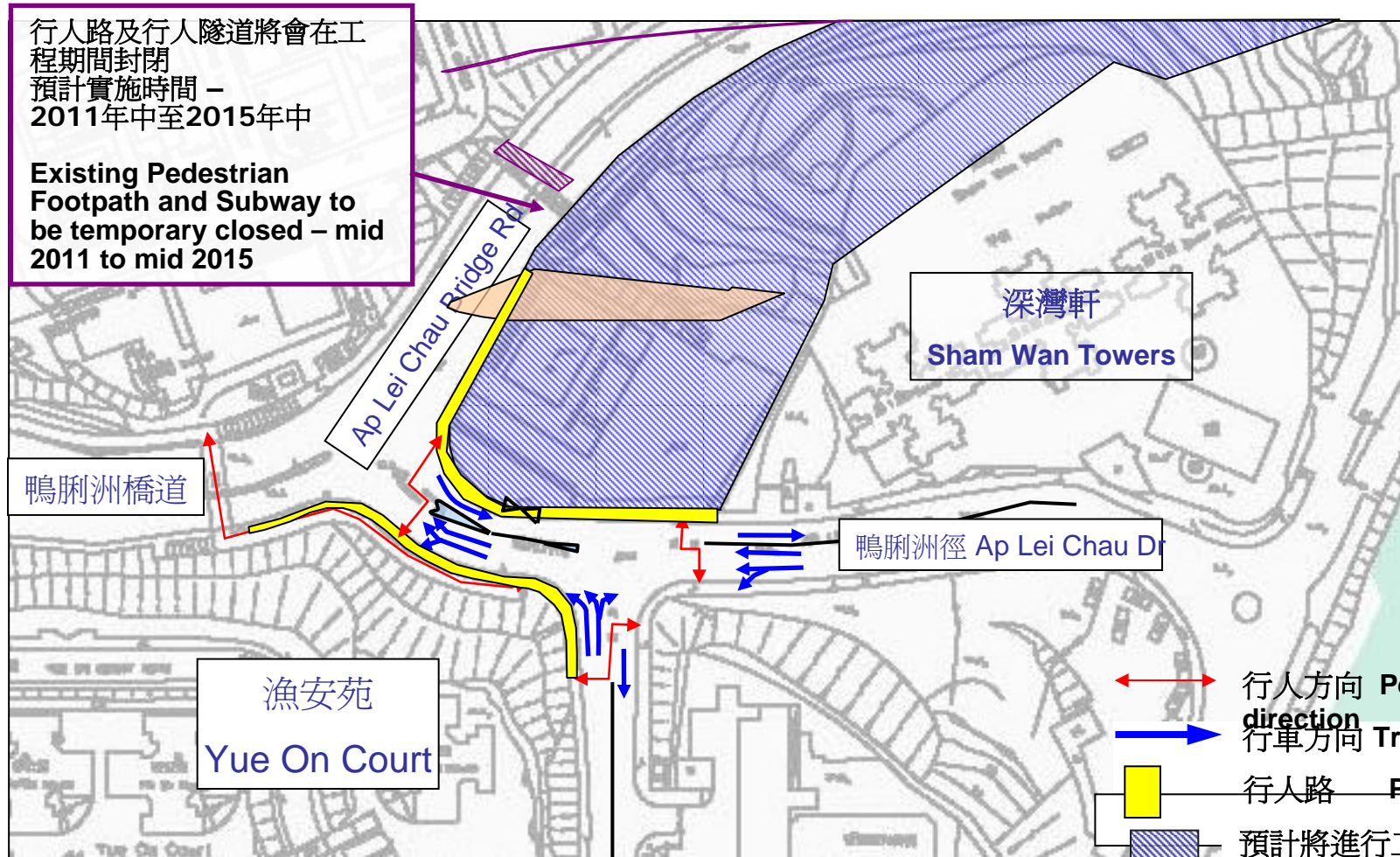
現有鴨脷洲大街和華庭街交界的行車和行人交通將須作出改道  
Local diversion of traffic at the junction of Main Street / Wah Ting Street



-  預計將進行工程範圍  
Anticipated Works area
-  正進行工程範圍  
Works area in progress

預計實施時間 -  
2011年中至2012上半年  
Envisaged duration from  
mid 2011 to mid 2012

# Temporary Traffic Arrangement at Ap Lei Chau Drive



行人路及行人隧道將會在工程期間封閉  
 預計實施時間 - 2011年中至2015年中

Existing Pedestrian Footpath and Subway to be temporary closed - mid 2011 to mid 2015

鴨脷洲橋道

漁安苑  
 Yue On Court

深灣軒  
 Sham Wan Towers

鴨脷洲徑 Ap Lei Chau Dr

- ↔ 行人方向 Pedestrian direction
- 行車方向 Traffic direction
- 行人路 Pedestrian path
- 預計將進行工程範圍 Anticipated Works area
- 正進行工程範圍 Works area in progress

預計實施時間 - 2011年中至  
 2012上半年  
 Envisaged duration from mid  
 2011 to early 2012

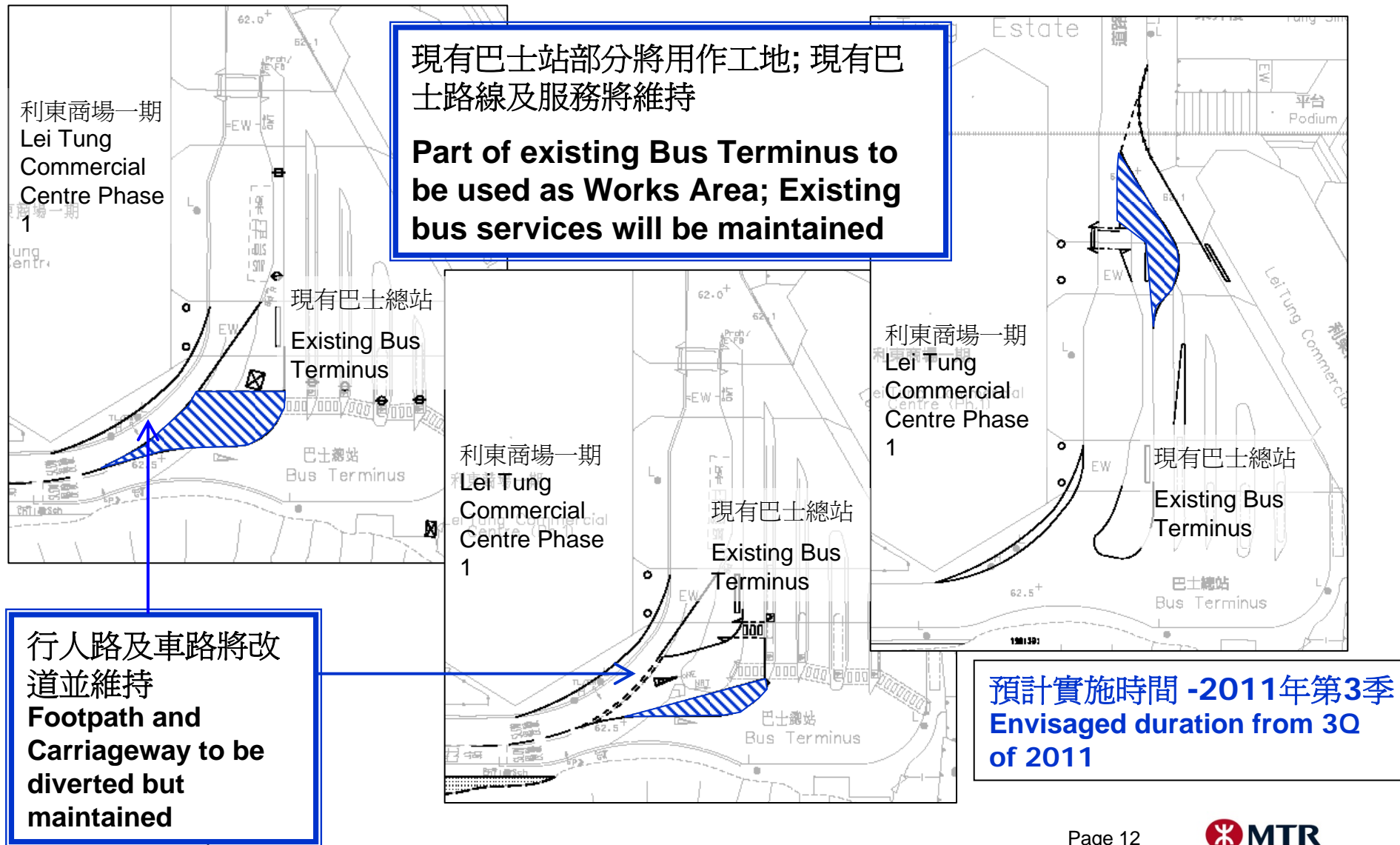
# 預計於利東實施的臨時交通管理措施 (1)

## Anticipated Temporary Traffic Arrangement at Lei Tung Estate



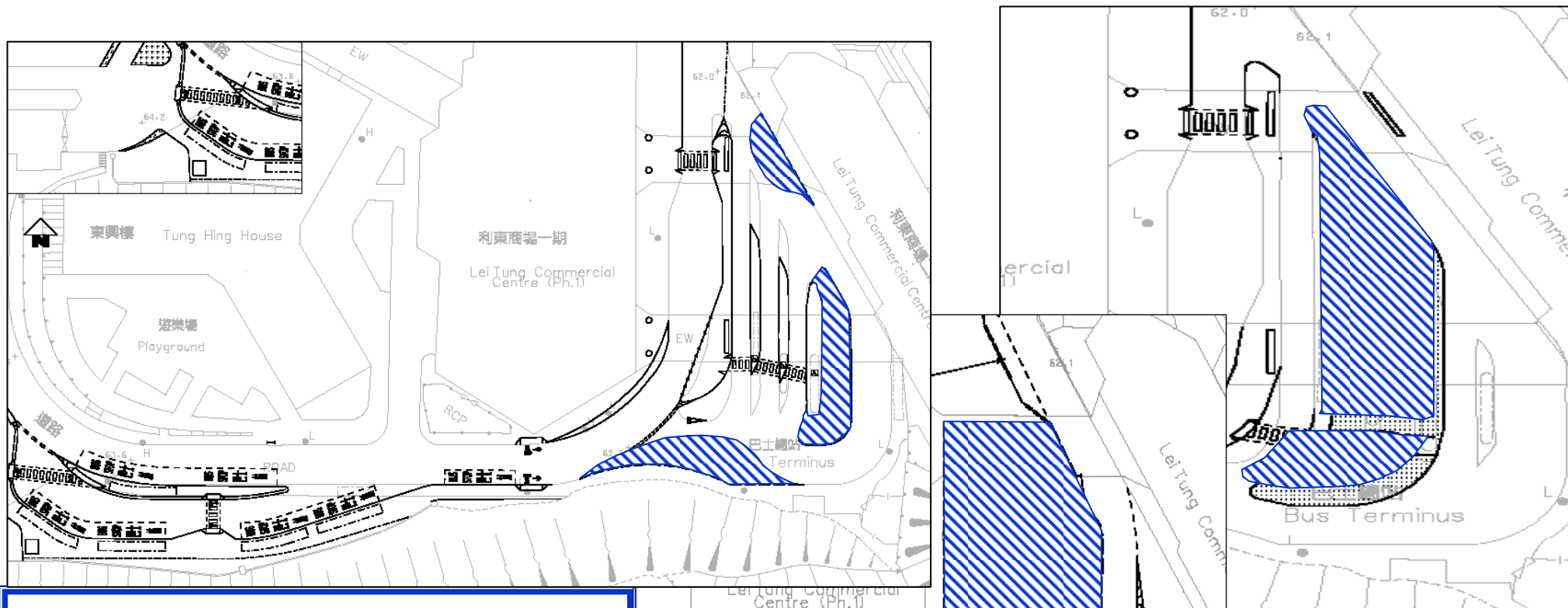
## 預計於利東實施的臨時交通管理措施 (2)

# Anticipated Temporary Traffic Arrangement at Lei Tung Estate



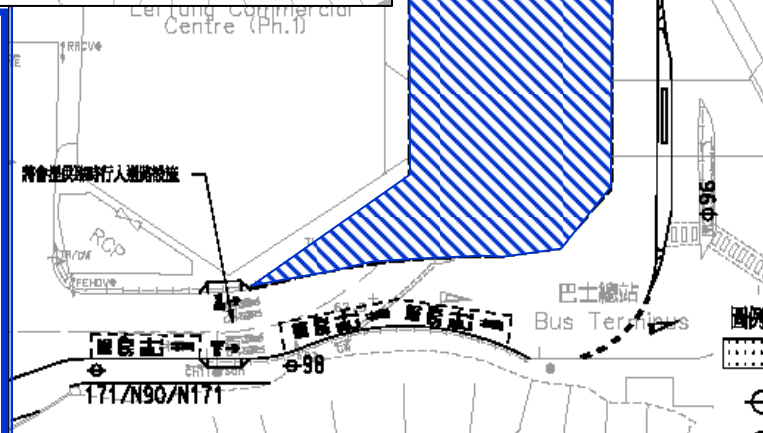
# 預計於利東實施的臨時交通管理措施 (3)

## Anticipated Temporary Traffic Arrangement at Lei Tung Estate



現有巴士站部分將用作工地或改為行車道路;部分巴士及專線小巴線將遷移至新建之巴士總站營運, 現有巴士路線及服務水平將維持

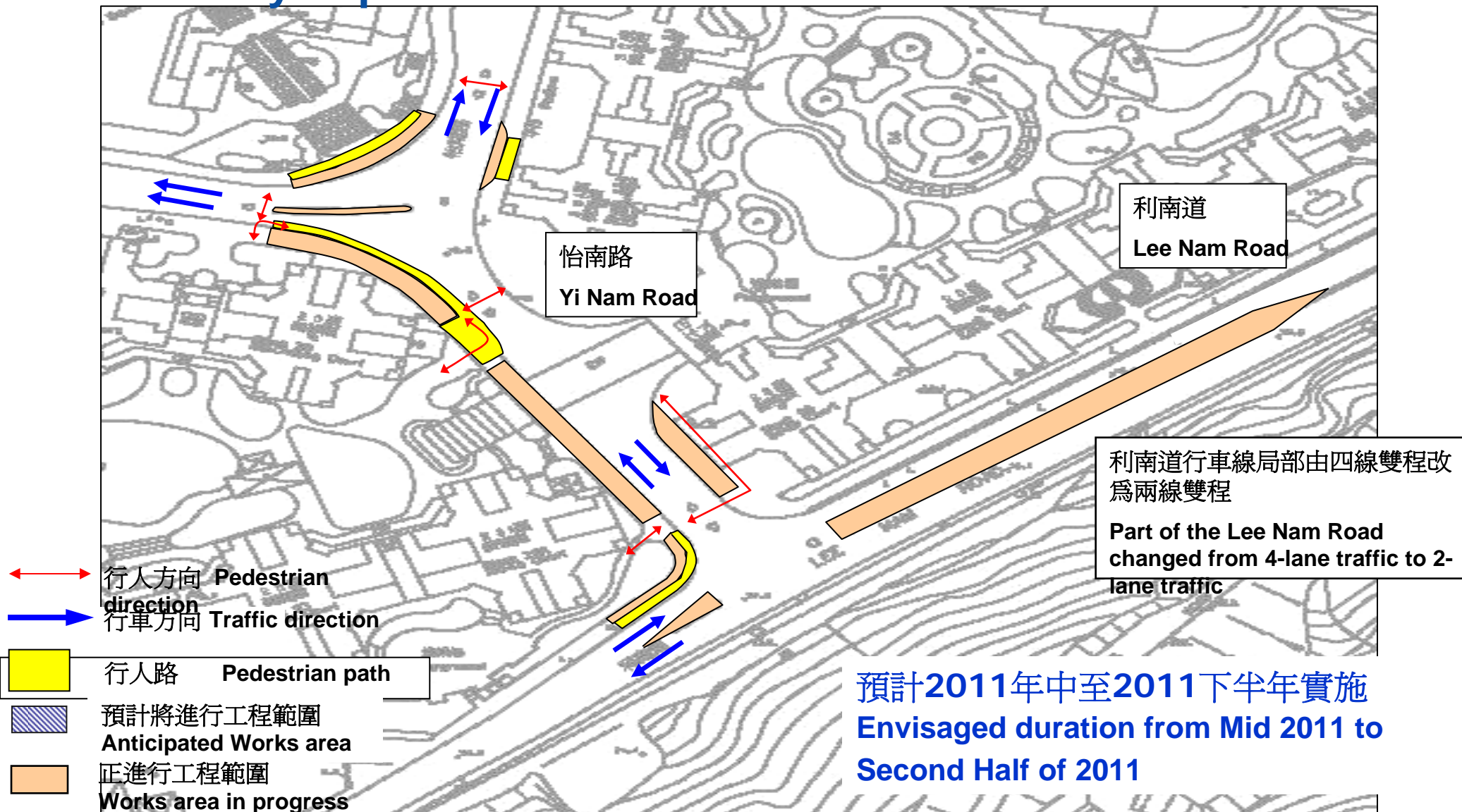
Part of existing Bus Terminus to be used as Works Area or road diversion; Existing bus and minibus stops will be relocated to the re-provisioned bus terminus by stages; Level of public transport services will be maintained



預計實施時間 -  
2011年尾至  
2014年上半年  
Envisaged duration  
from end 2011 to  
early 2014

# 現時於海怡半島實施的臨時交通管理措施

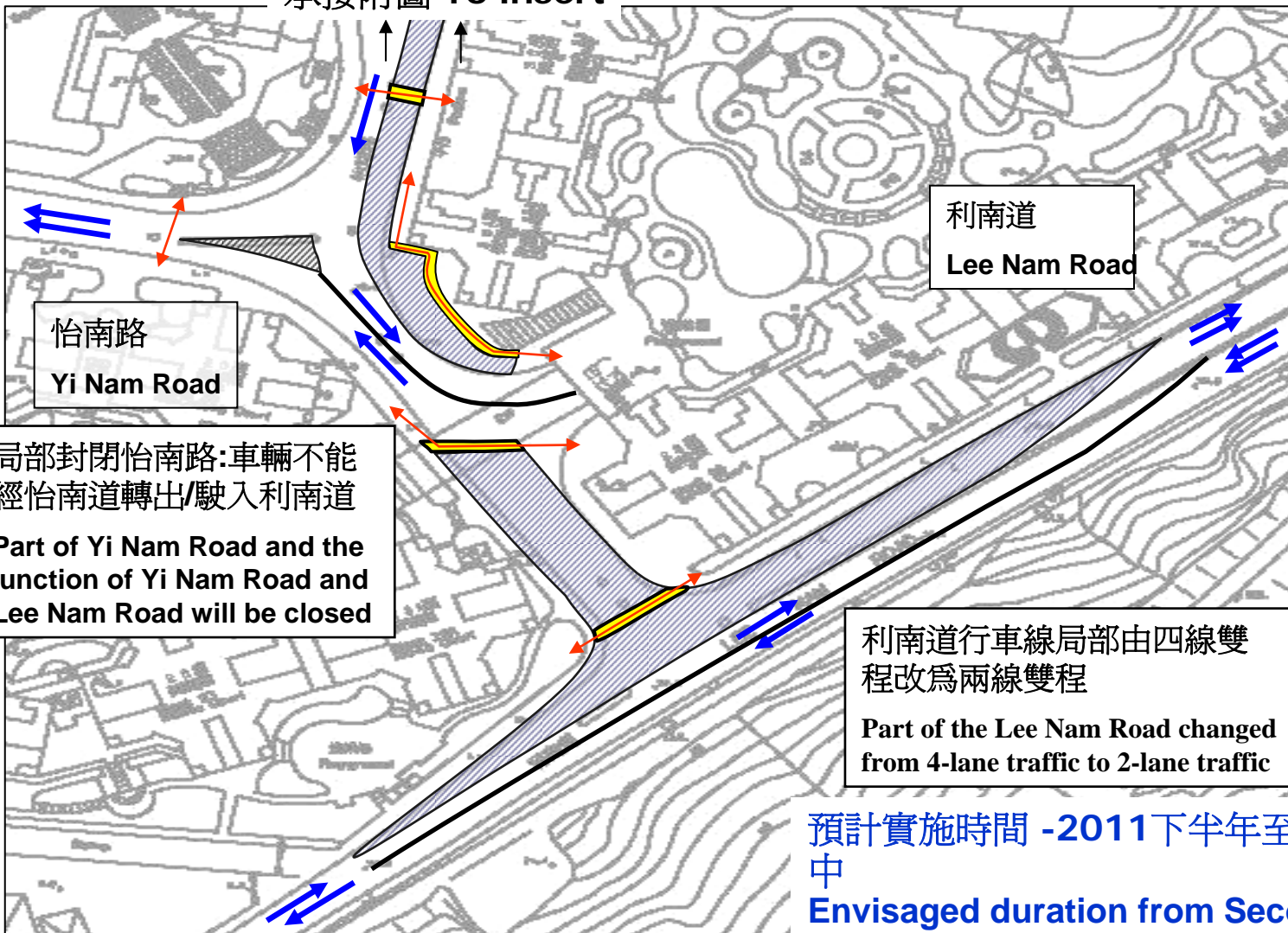
## Currently Implemented TTMS in South Horizons Area



# 預計於海怡半島實施的臨時交通管理措施

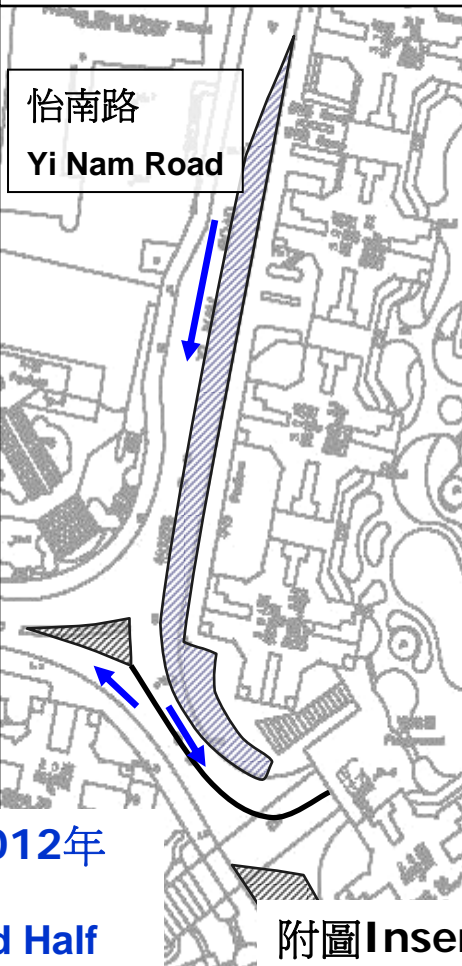
## Envisaged TTMS at South Horizons Area

承接附圖 To insert



怡南路局部改為單線單  
程行車; 北行線封閉

Part of Yi Nam Road will  
be changed to one-lane one-  
way traffic



附圖Insert

預計實施時間 -2011下半年至2012年  
中  
Envisaged duration from Second Half  
of 2011 to Mid 2012

多謝

Thank you