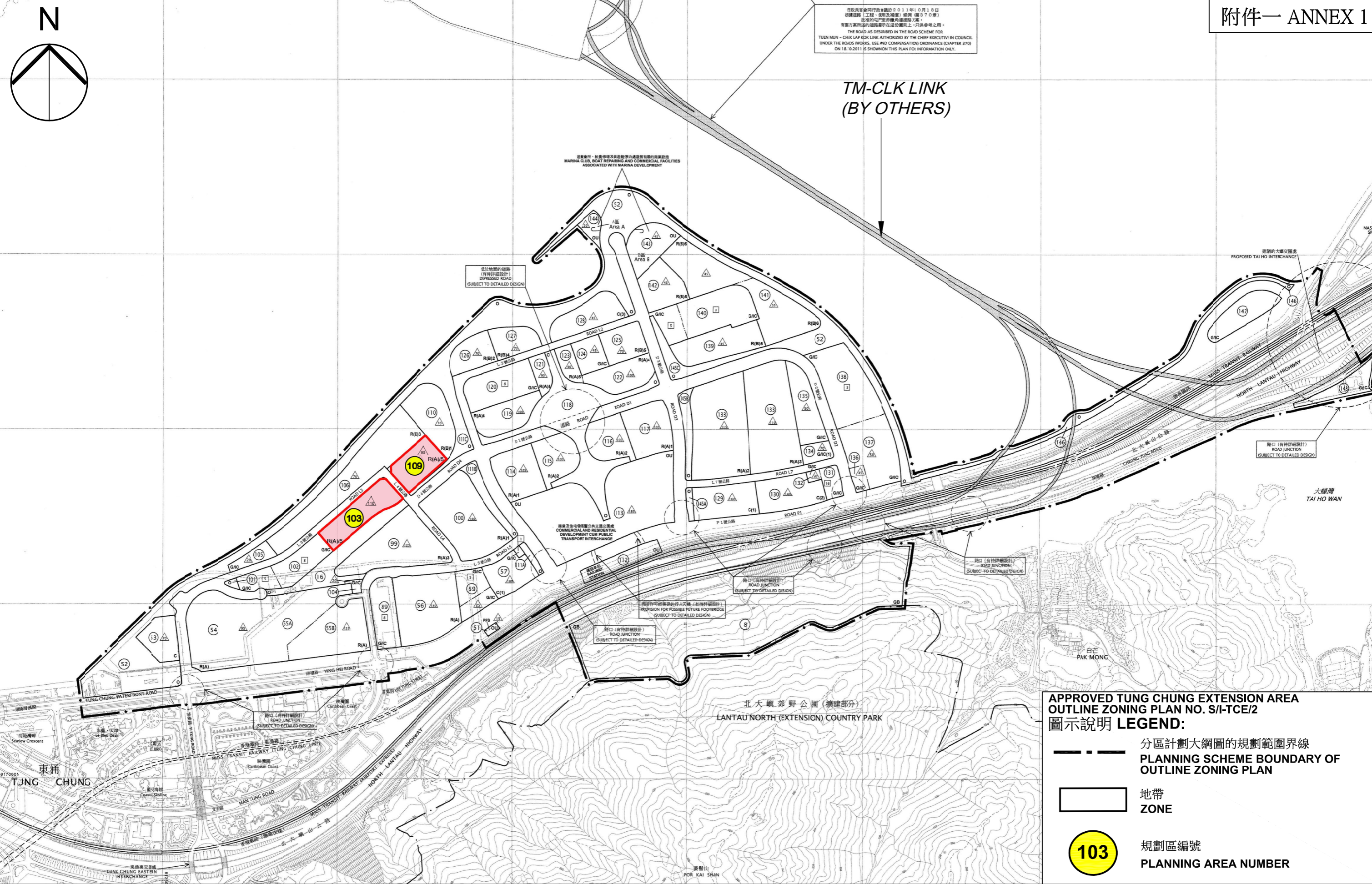





存政務局行政會議於2011年10月18日
 根據《工程、使用及補償》條例(第370章)
 批准此項工程、使用及補償方案。
 有關方案所附的圖則僅供參考之用。
 THE ROAD AS DESCRIBED IN THE ROAD SCHEME FOR
 TUEN MUN - CHEK LAP KOK LINK AUTHORIZED BY THE CHIEF EXECUTIVE IN COUNCIL
 UNDER THE ROADS (WORKS, USE AND COMPENSATION) ORDINANCE (CHAPTER 370)
 ON 18.10.2011 IS SHOWN ON THIS PLAN FOR INFORMATION ONLY.



APPROVED TUNG CHUNG EXTENSION AREA OUTLINE ZONING PLAN NO. S/I-TCE/2
圖示說明 LEGEND:

-  分區計劃大綱圖的規劃範圍界線
PLANNING SCHEME BOUNDARY OF OUTLINE ZONING PLAN
-  地帶
ZONE
-  規劃區編號
PLANNING AREA NUMBER


東涌第103區及東涌第109區公營房屋發展計劃
- 位置圖

(備注: 只供參考, 最終設計會因應需要而更改)
 (NOTE: FOR REFERENCE ONLY, SUBJECT TO DETAIL PLANNING AND DESIGN)

PROPOSED PUBLIC HOUSING DEVELOPMENTS
AT TUNG CHUNG AREA 103 & TUNG CHUNG AREA 109
LOCATION PLAN

比例 SCALE
 N.T.S.

日期 DATE
 02/2020



房屋署
HOUSING DEPARTMENT