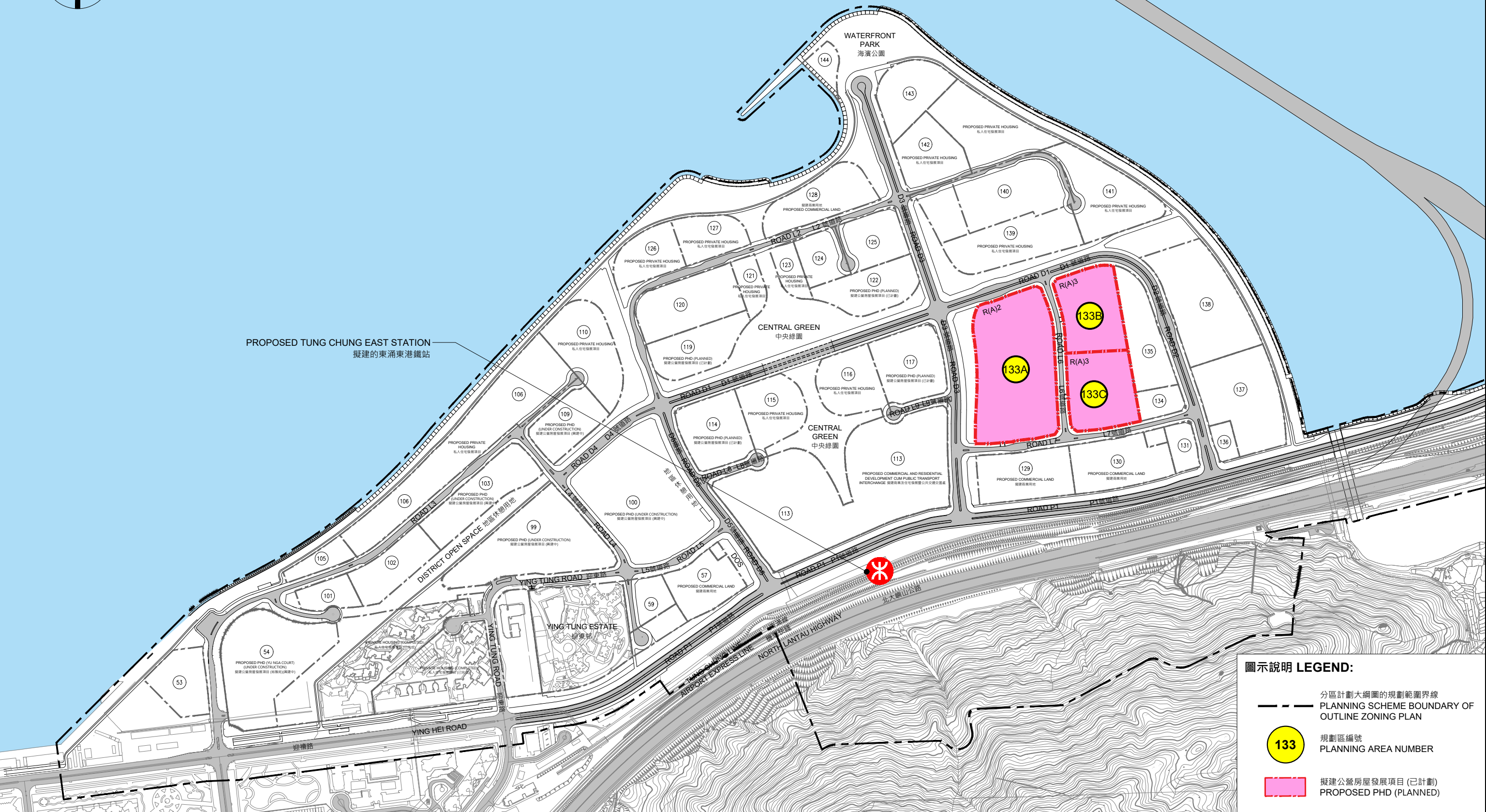





SHUN LONG ROAD (TUEN MUN - CHEK LAP KOK LINK)
順朗路 (屯門赤鱗角連接路)



圖示說明 LEGEND:

-  分區計劃大綱圖的規劃範圍界線
PLANNING SCHEME BOUNDARY OF
OUTLINE ZONING PLAN
-  133 規劃區編號
PLANNING AREA NUMBER
-  擬建公營房屋發展項目 (已計劃)
PROPOSED PHD (PLANNED)

東涌第133區公營房屋發展計劃

- 位置圖 (備注: 只供參考, 最終設計會因應需要而更改
地盤界線或須在詳細設計階段, 有所調整)

PROPOSED PUBLIC HOUSING DEVELOPMENTS
AT TUNG CHUNG AREA 133
LOCATION PLAN

(NOTE: FOR REFERENCE ONLY. THE PARTICULARS ARE SUBJECT TO
DETAIL PLANNING AND DESIGN)



房屋署
HOUSING DEPARTMENT

比例 SCALE:
1:7000(A3)

日期 DATE:
08.2022