




圖例：
LEGEND :

-  擬建公營房屋地盤界線
PROPOSED PUBLIC HOUSING SITE BOUNDARY
-  擬建車輛出入口
PROPOSED VEHICULAR INGRESS / EGRESS

-  擬建住宅大樓
PROPOSED DOMESTIC BLOCK
-  擬建零售商店
PROPOSED RETAIL SHOPS
-  擬建六班房幼稚園
PROPOSED SIX CLASSROOMS
KINDERGARTEN

0 50 100 METERS 米 SCALE 1:2000 (A4)

安達臣道石礦場RS-1用地公營房屋發展計劃概念設計圖
PROPOSED PUBLIC HOUSING DEVELOPMENT AT
ANDERSON ROAD QUARRY SITE RS-1
- CONCEPTUAL LAYOUT PLAN

(備注: 只供參考, 最終設計會因應需要而更改)
(NOTE: FOR REFERENCE ONLY, SUBJECT TO DETAILED DESIGN)



房屋署
HOUSING DEPARTMENT

日期
DATE

2018年11月
NOV 2018