

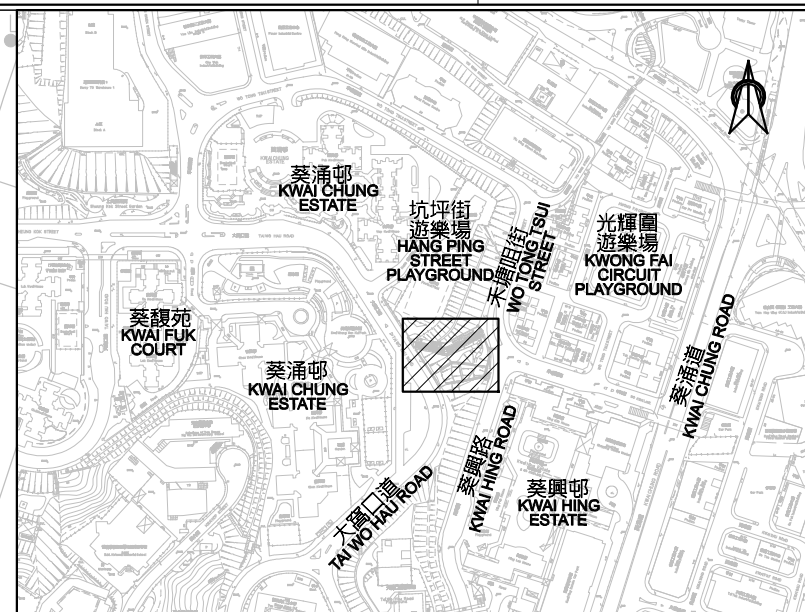


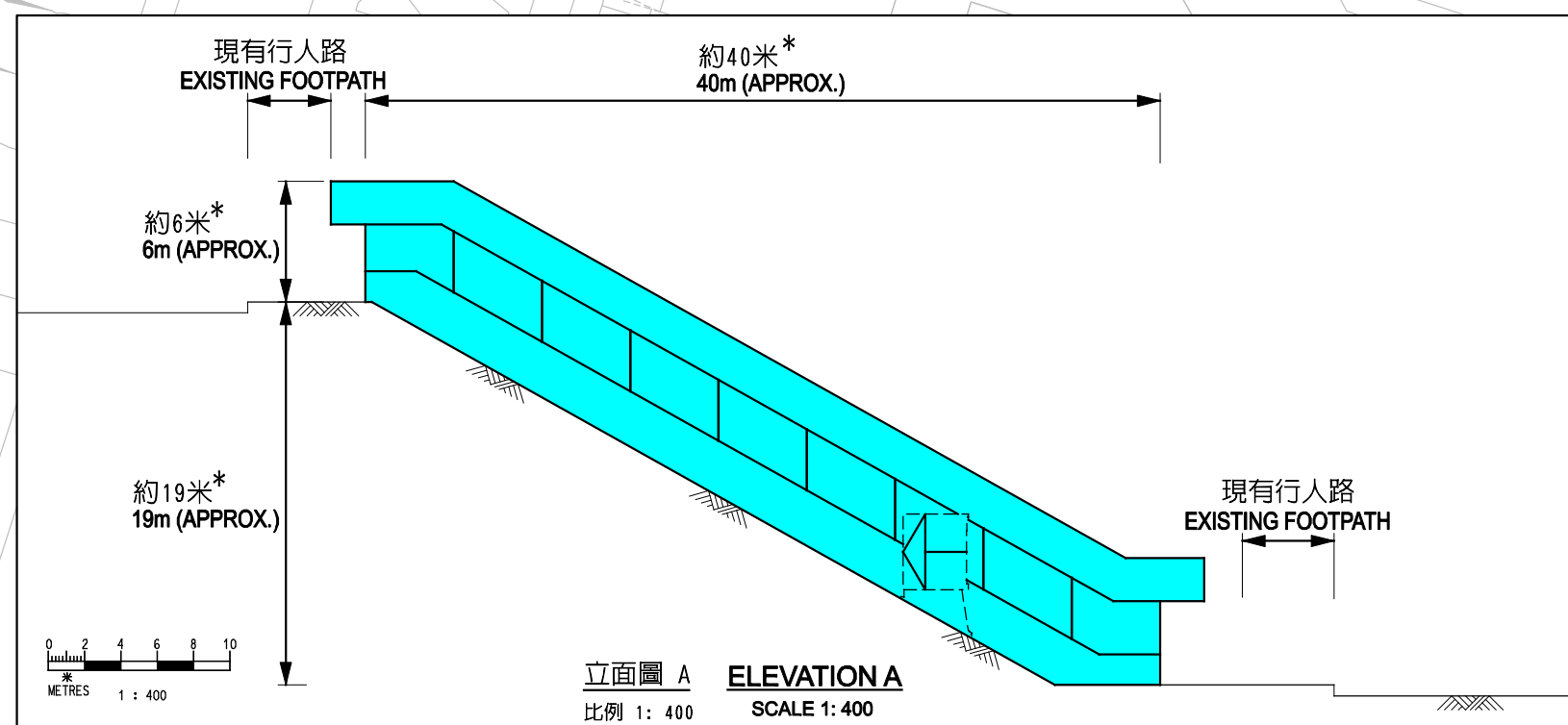
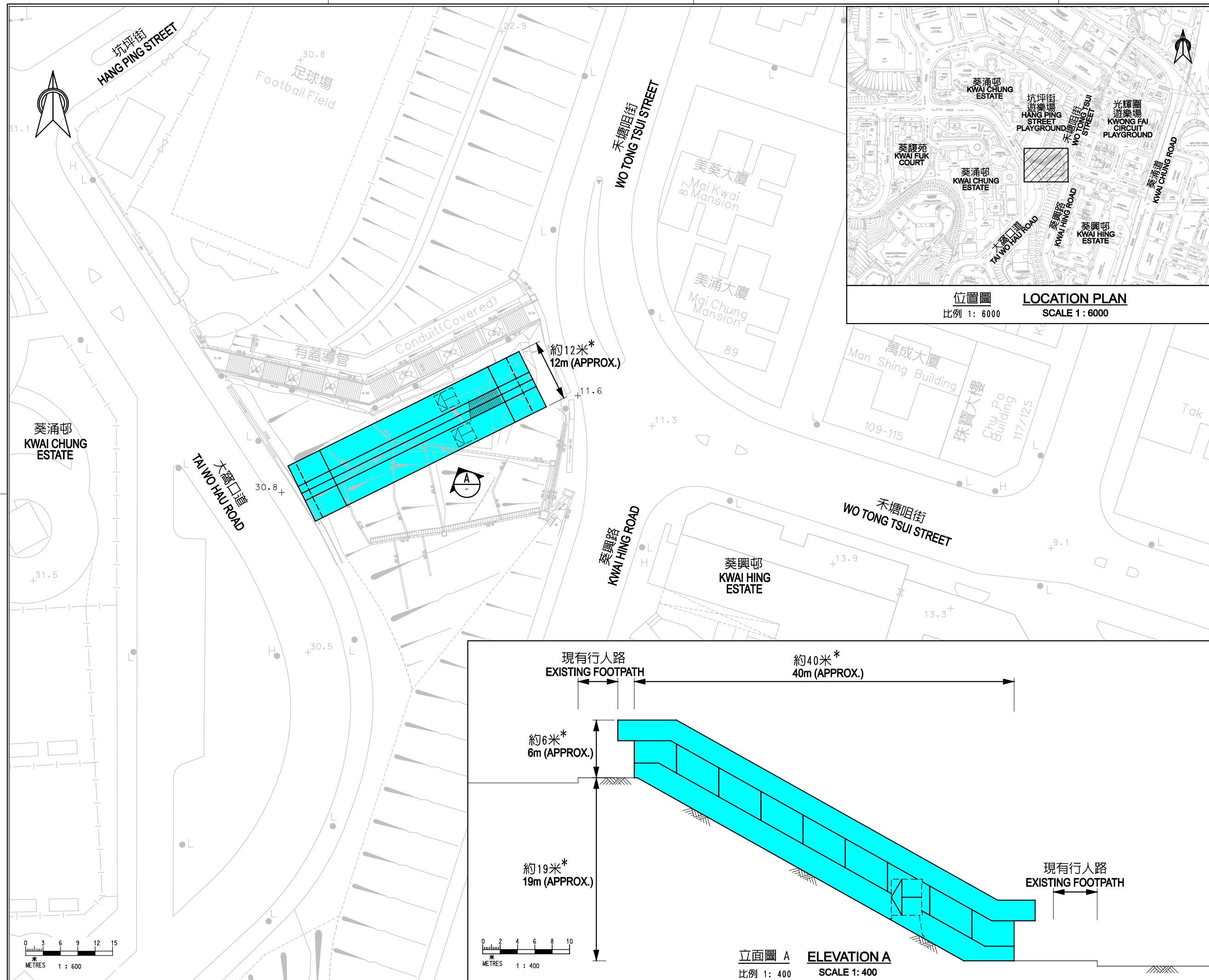
附件一 ATTACHMENT 1

附註:  
NOTE:  
所有水平均以米為單位, 並在香港主水平基準上  
ALL LEVELS ARE IN METRES ABOVE HONG KONG PRINCIPAL DATUM.

- 圖例:  
LEGEND:
-  擬建有蓋斜道升降機系統  
PROPOSED COVERED LIFT SYSTEM
  -  擬建斜道升降機  
PROPOSED INCLINED LIFT
  - \* 尺寸待確定  
DIMENSION TO BE ASCERTAINED
  - +30.8 現有之水平  
EXISTING LEVEL



位置圖 LOCATION PLAN  
比例 1: 6000 SCALE 1: 6000



立面圖 A ELEVATION A  
比例 1: 400 SCALE 1: 400

Rev.	Description of Revision	Date	Ckd.

Client  
 路政署  
 Highways Department  
 Works Division

Consultants  
 MANNINGS  
 (Asia) Consultants Limited

Scale 1 in A3 AS SHOWN	Date AUG 2015
---------------------------	------------------

Designed EC	Drawn WK	Checked SC
Design Team Leader KL	Date AUG 2015	
Approved KTC	Date AUG 2015	

Project 項目  
 AGREEMENT NO. CE75/2014(HY)  
 LIFT AND PEDESTRIAN WALKWAY SYSTEMS AT WO TONG TSUI STREET, KWAI CHUNG AND LUEN ON STREET, KWUN TONG - INVESTIGATION  
 顧問合約編號 CE75/2014(HY)  
 葵涌禾塘咀街及觀塘聯安街升降機及行人通道系統- 調查研究

Title 名稱  
 LIFT AND PEDESTRIAN WALKWAY SYSTEM BETWEEN TAI WO HAU ROAD AND WO TONG TSUI STREET, KWAI CHUNG  
 PROJECT LAYOUT PLAN  
 葵涌大窩口道至禾塘咀街升降機及行人通道系統工程平面圖

Drawing No. 圖號 K1098/PCP/WTTS/001	Stage I	Rev. 
--------------------------------------	------------	----------