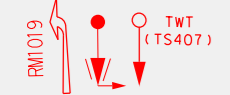




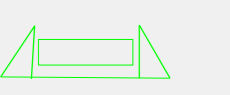


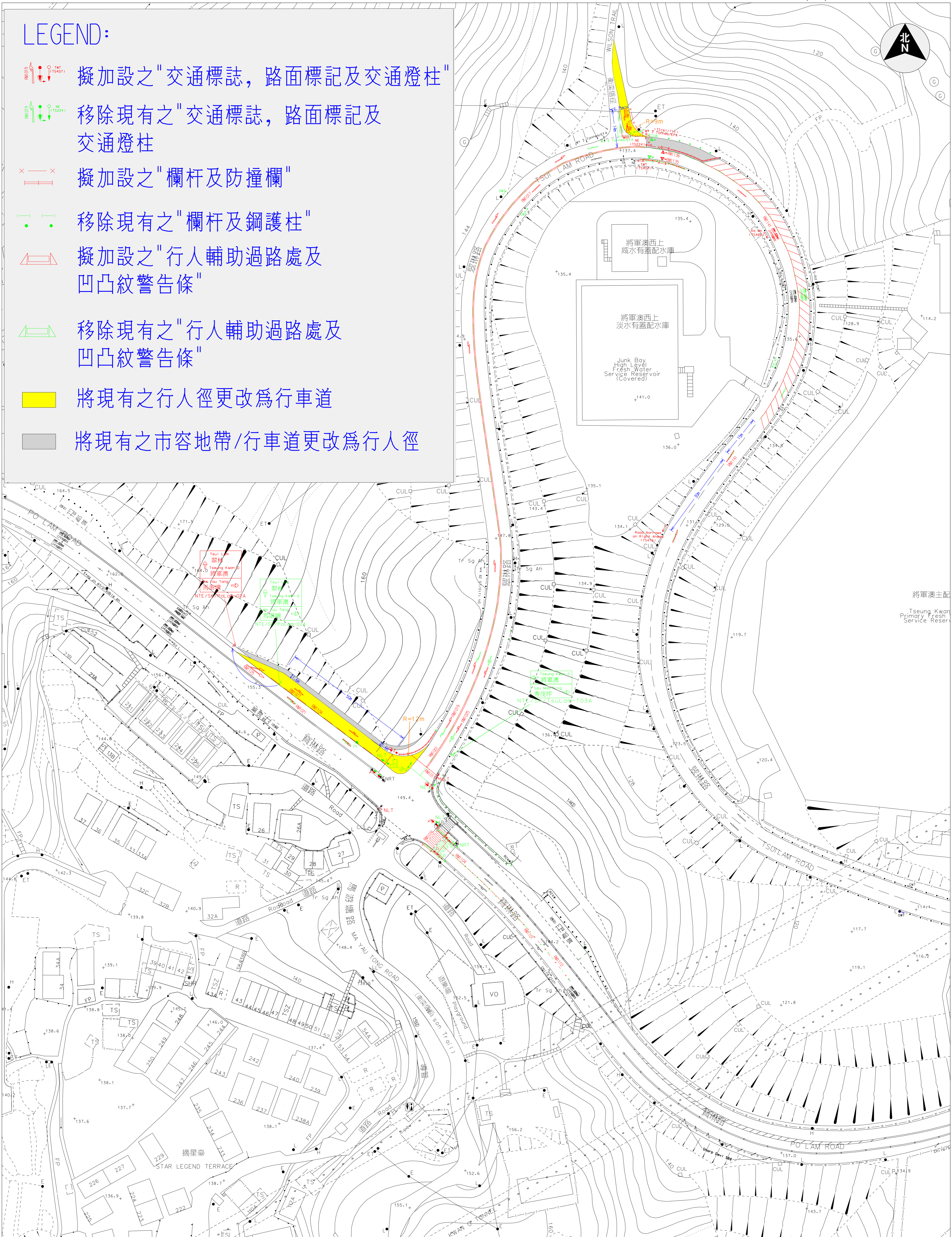


LEGEND:

-  擬加設之"交通標誌, 路面標記及交通燈柱"
-  移除現有之"交通標誌, 路面標記及交通燈柱"
-  擬加設之"欄杆及防撞欄"
-  移除現有之"欄杆及鋼護柱"
-  擬加設之"行人輔助過路處及凹凸紋警告條"
-  移除現有之"行人輔助過路處及凹凸紋警告條"
-  將現有之行人徑更改為行車道
-  將現有之市容地帶/行車道更改為行人徑



地點：將軍澳寶琳路與翠琳路與馬游塘路交界處

圖編號：NE121048.07 (E11Q19B)

比例：1：600 (A1)

草擬方案



運輸署

Transport Department

TRAFFIC ENGINEERING (NTE) DIVISION