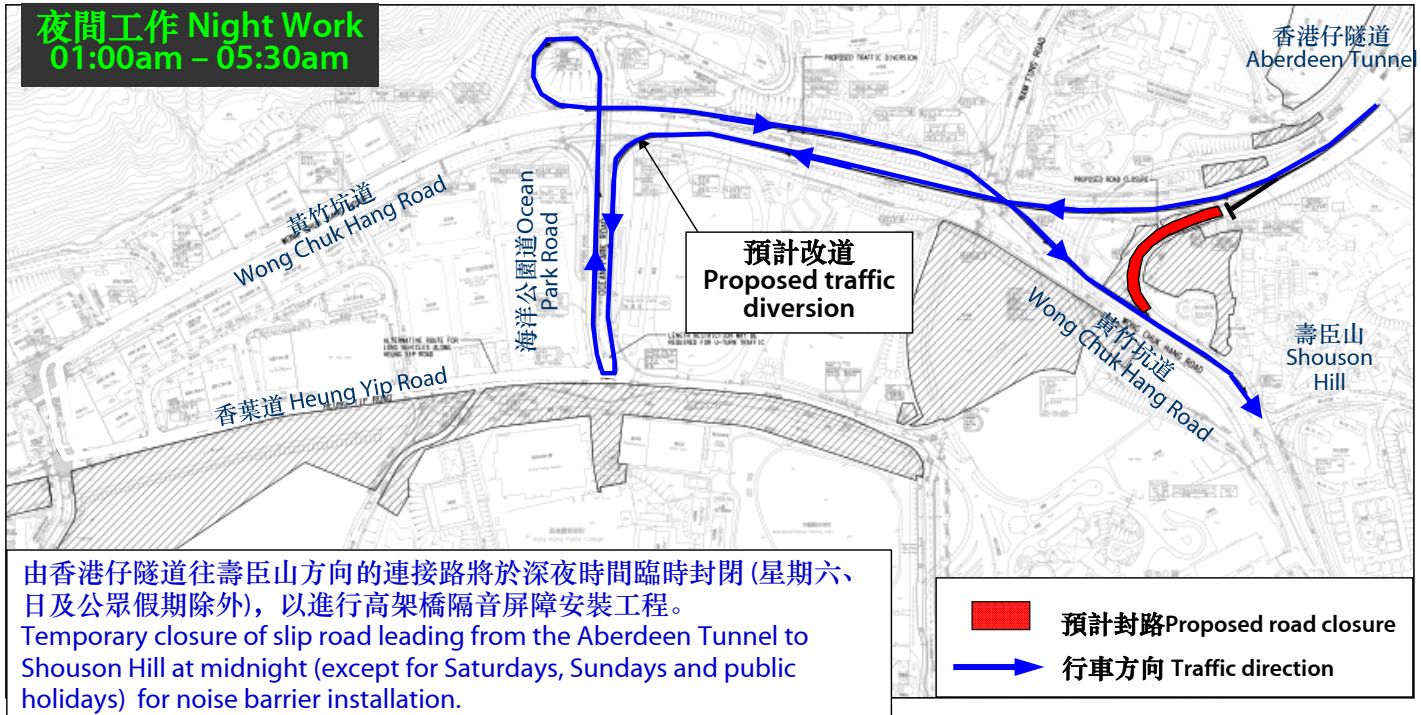
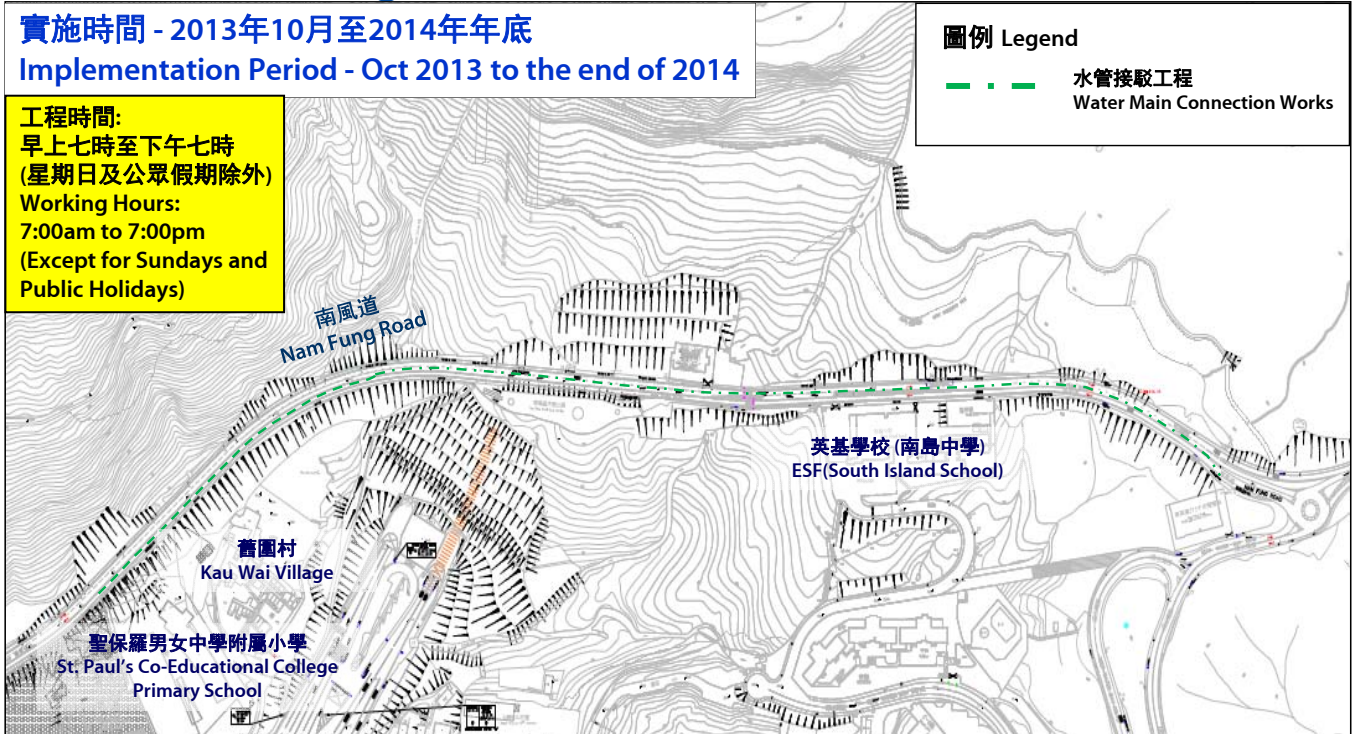


# 香港仔隧道出入口主要臨時交通管理措施 TTMS at Vicinity of Aberdeen Tunnel Toll Plaza



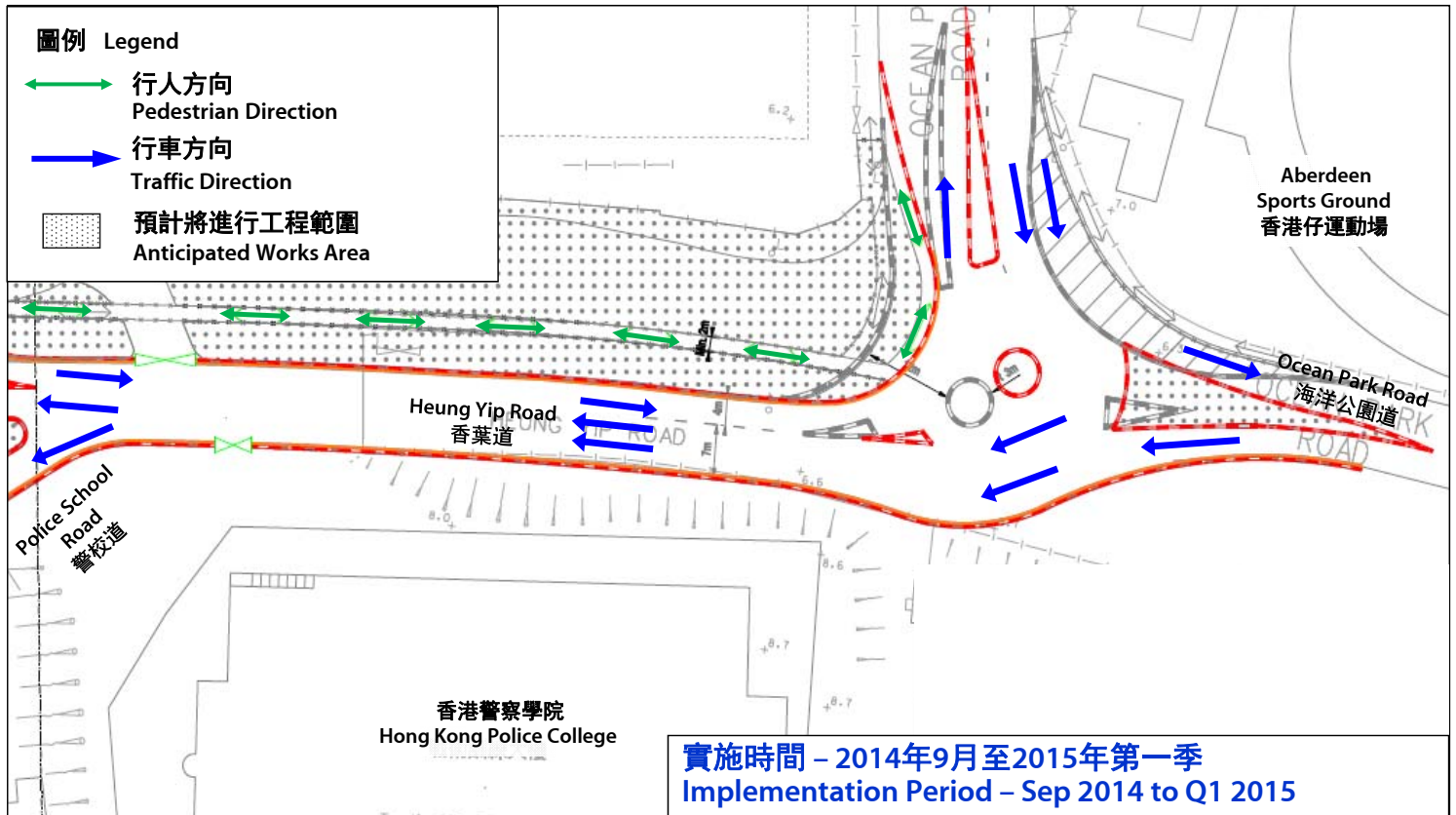
預計實施時間 - 2014年第四季實施  
Envisaged duration - Q4 of 2014

# 南風道實施的臨時交通管理措施 TTMS on Nam Fung Road

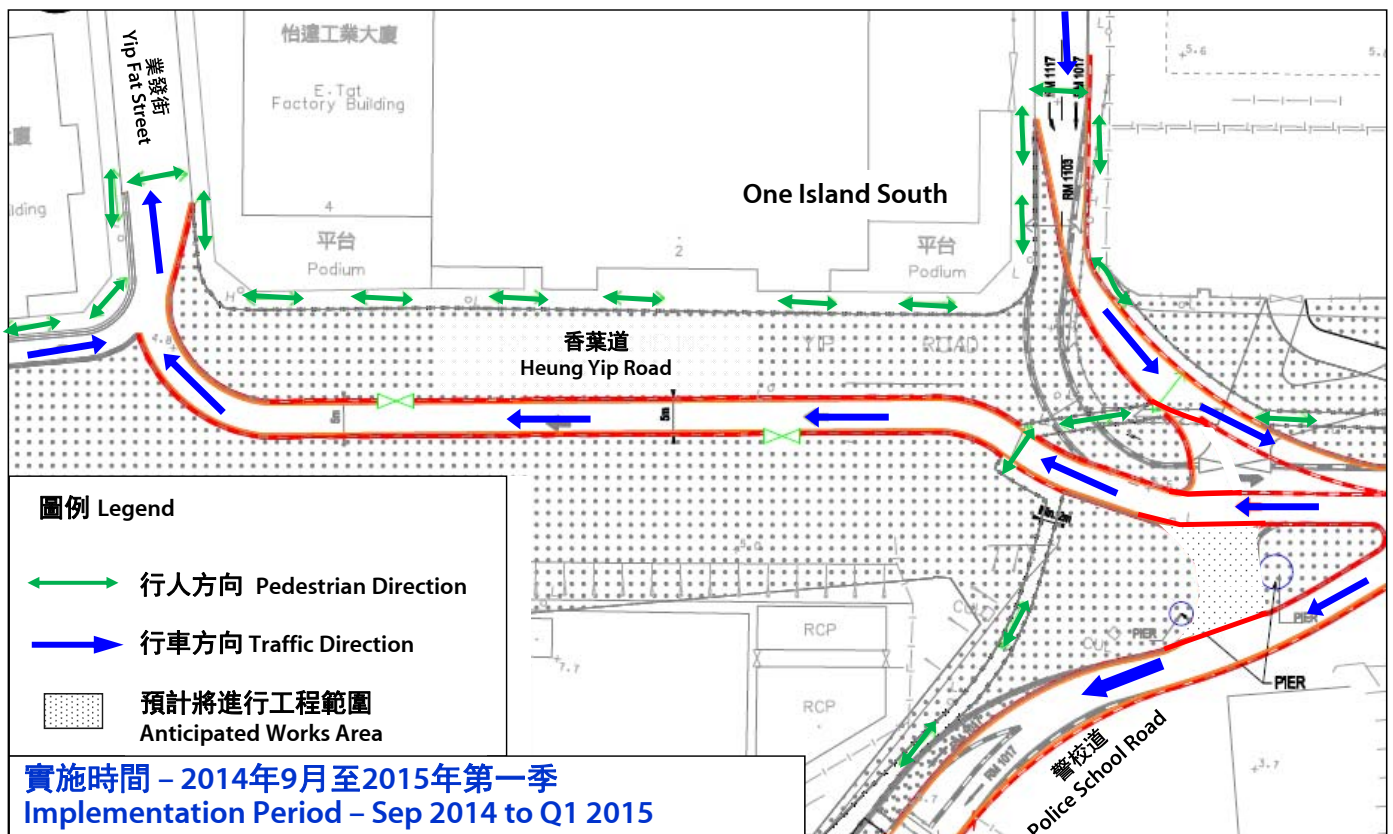


部分南風道(上山方向)將暫時轉為單綫行車, 以進行水管接駁工程。  
Part of Nam Fung Road (uphill direction) will be temporarily reduced to one traffic lane for water main connection works.

# 香葉道實施的臨時交通管理措施 TTMS on Heung Yip Road

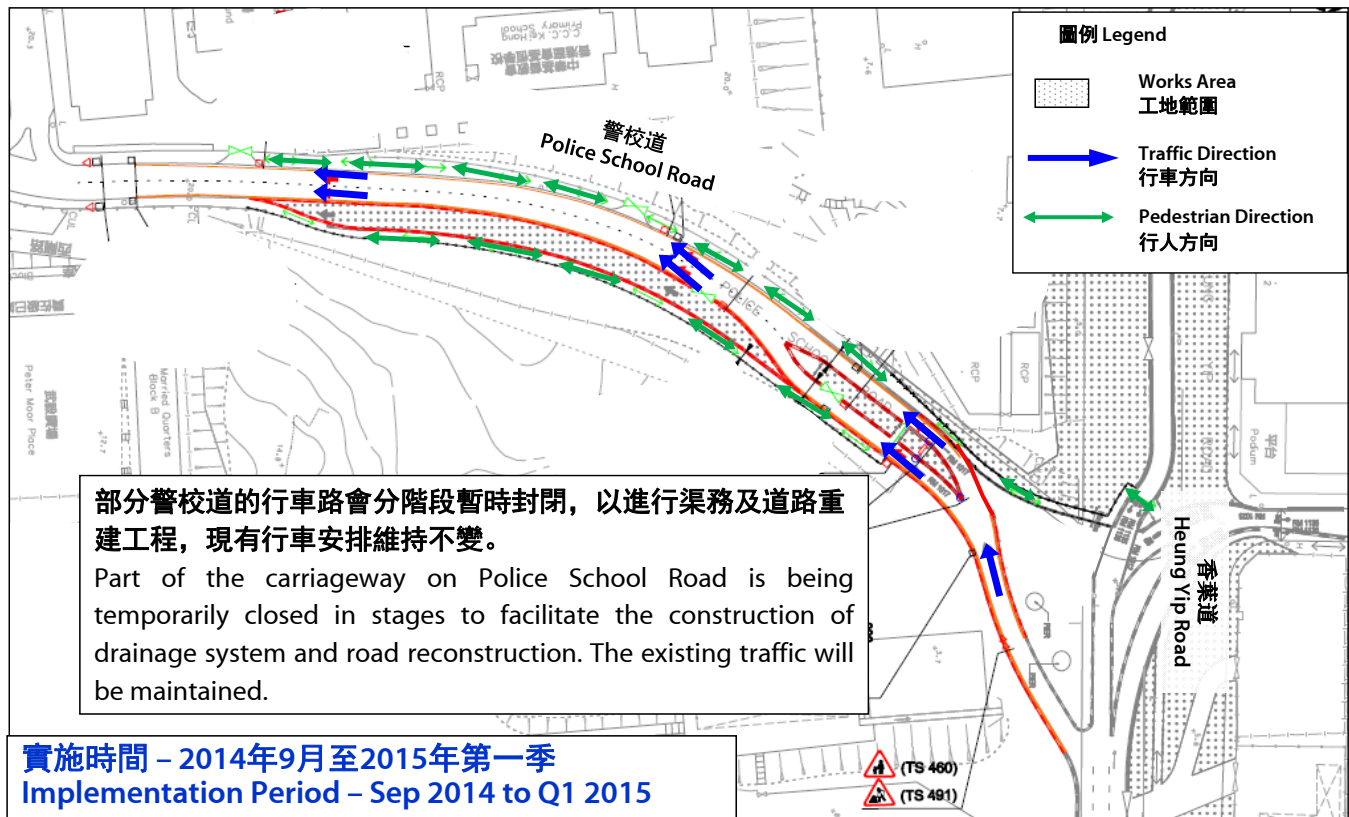


# 香葉道實施的臨時交通管理措施 TTMS on Heung Yip Road

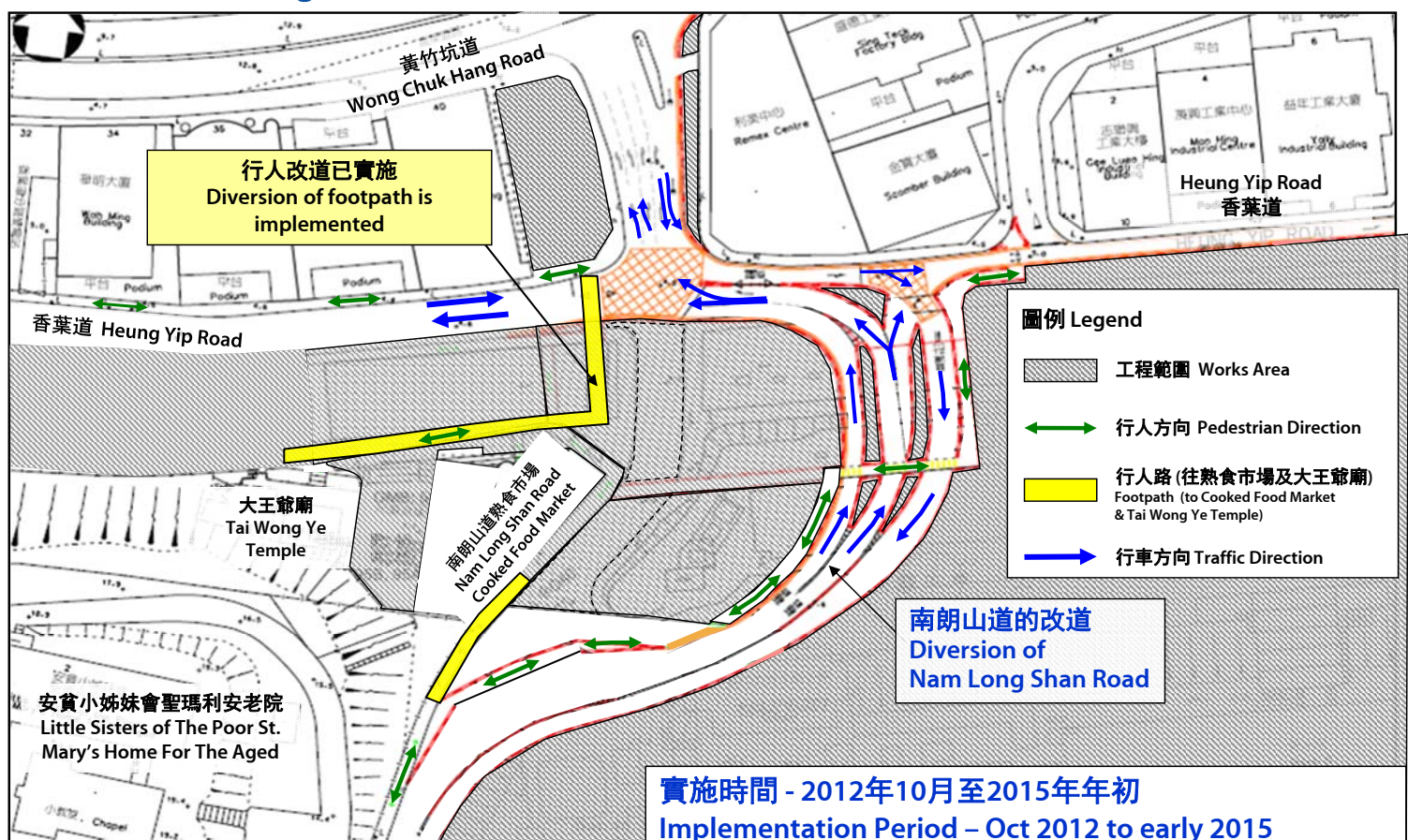




# 警校道實施的臨時交通管理措施 TTMS on Police School Road

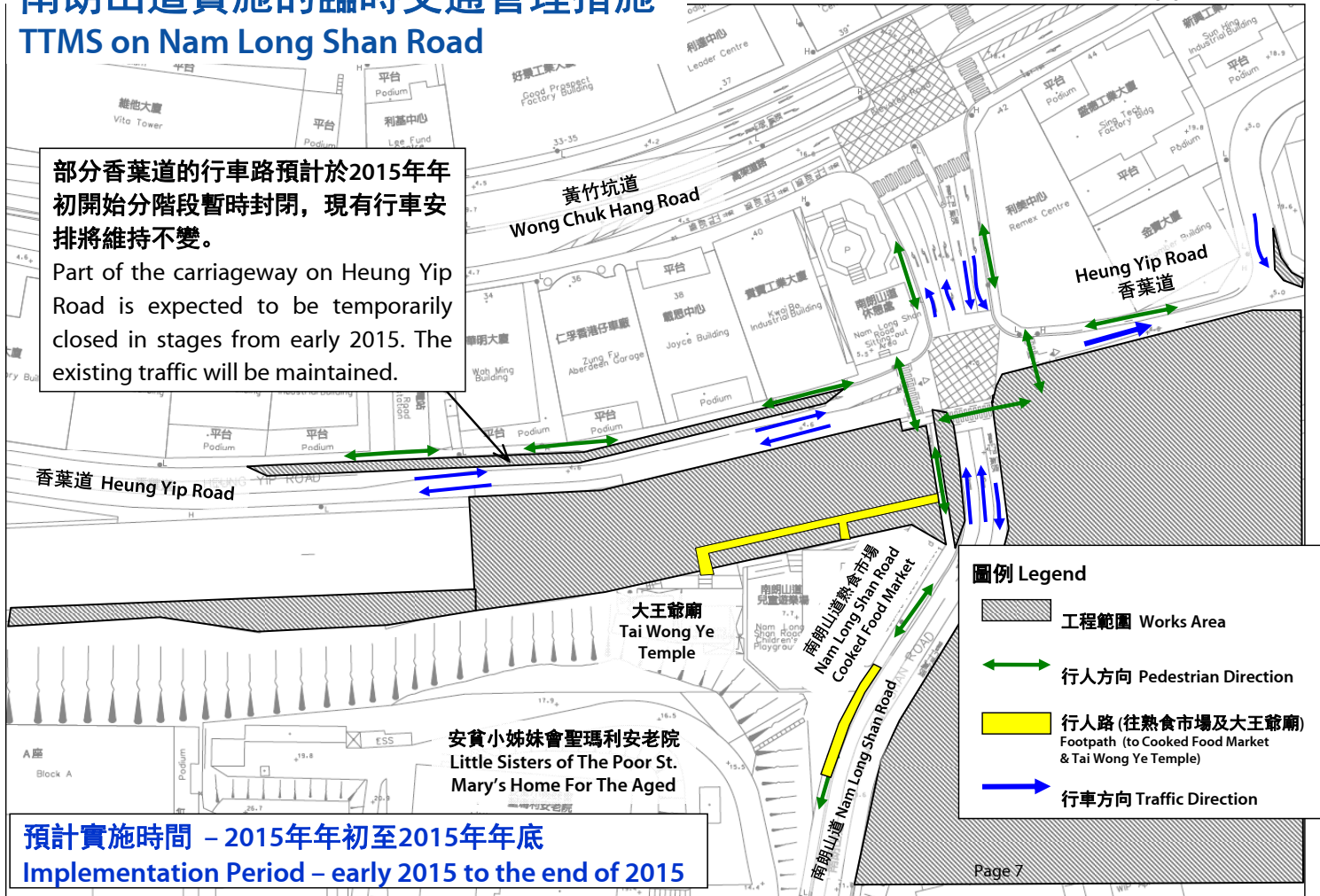


# 南朗山道實施的臨時交通管理措施 TTMS on Nam Long Shan Road

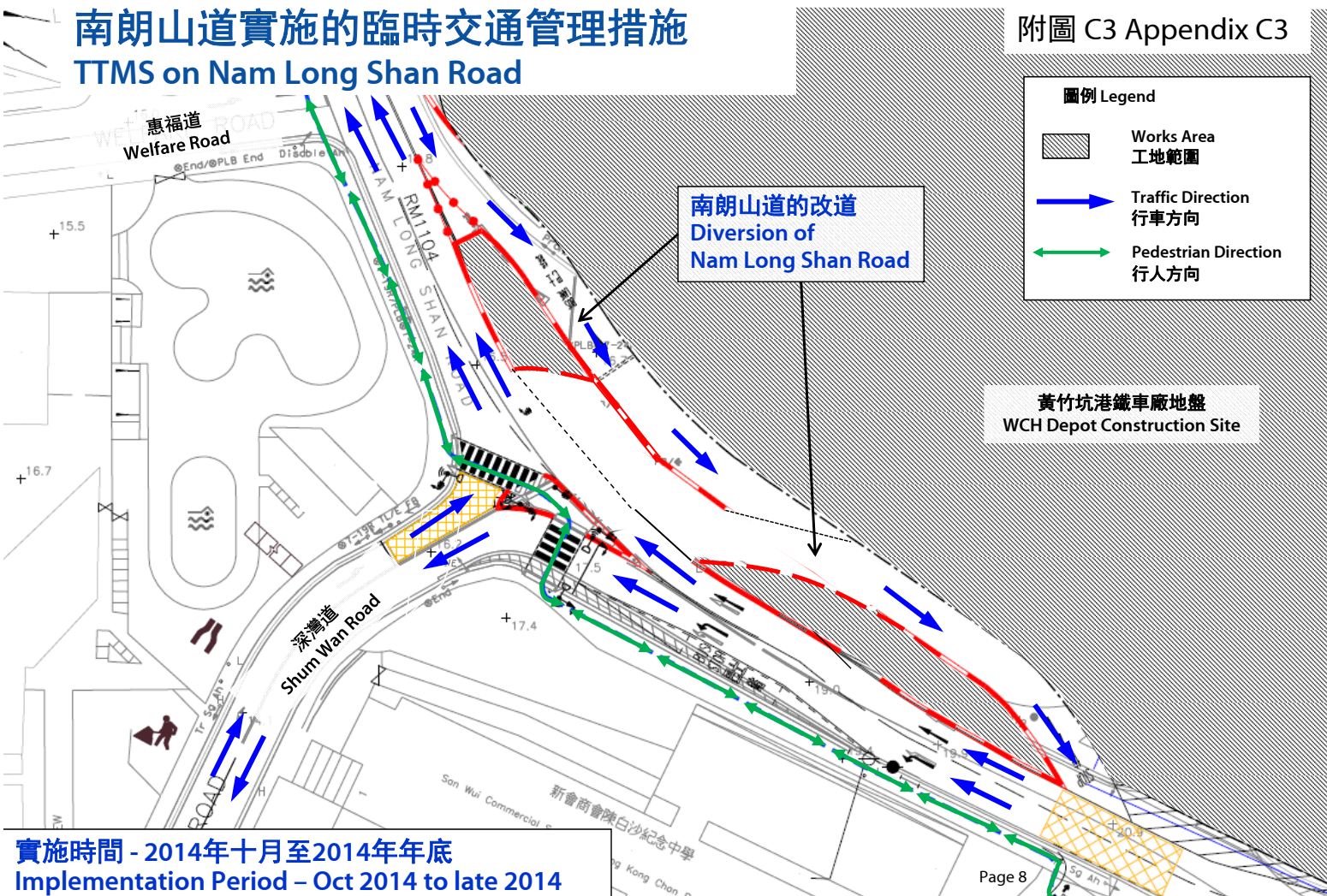




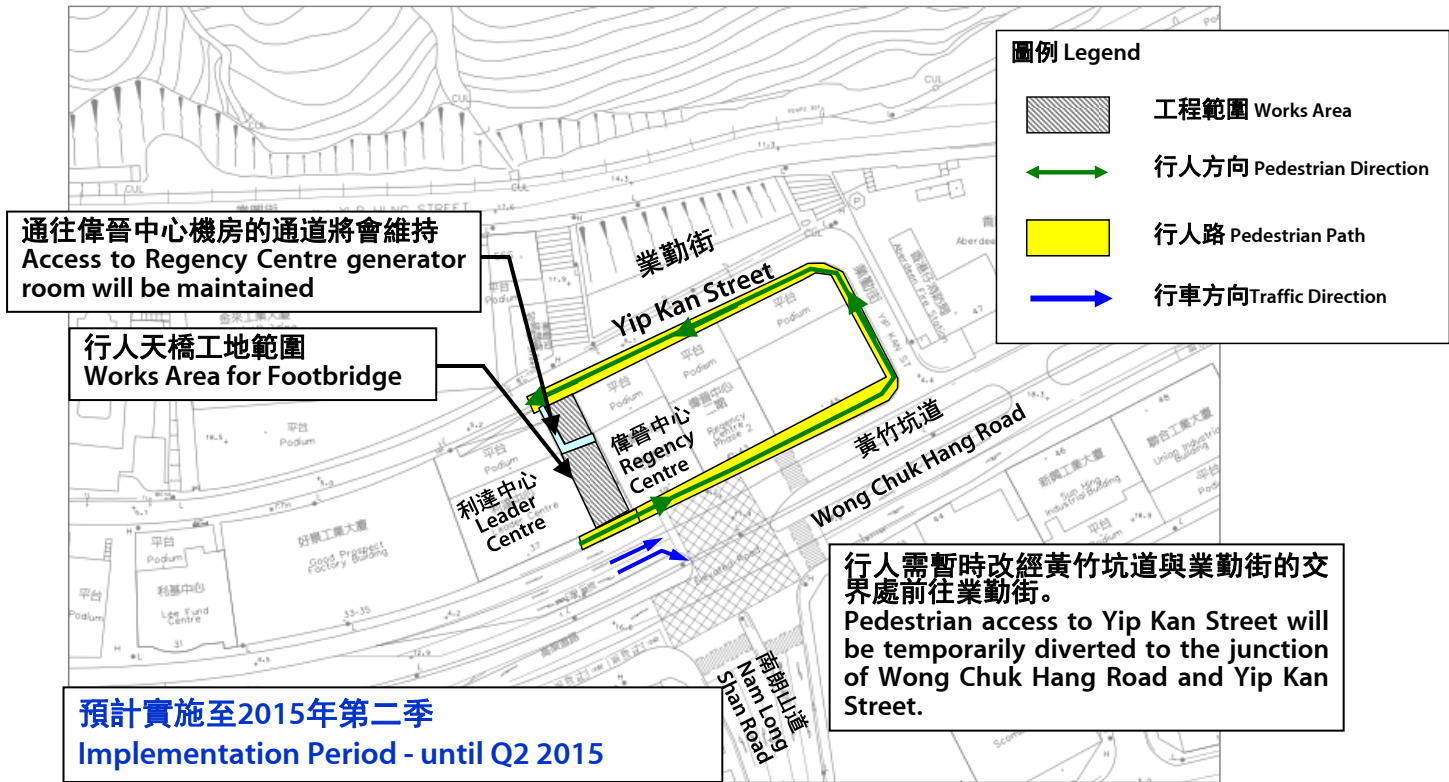
# 南朗山道實施的臨時交通管理措施 TTMS on Nam Long Shan Road



# 南朗山道實施的臨時交通管理措施 TTMS on Nam Long Shan Road



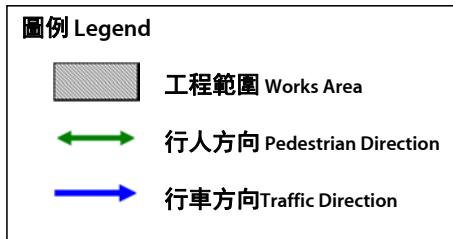
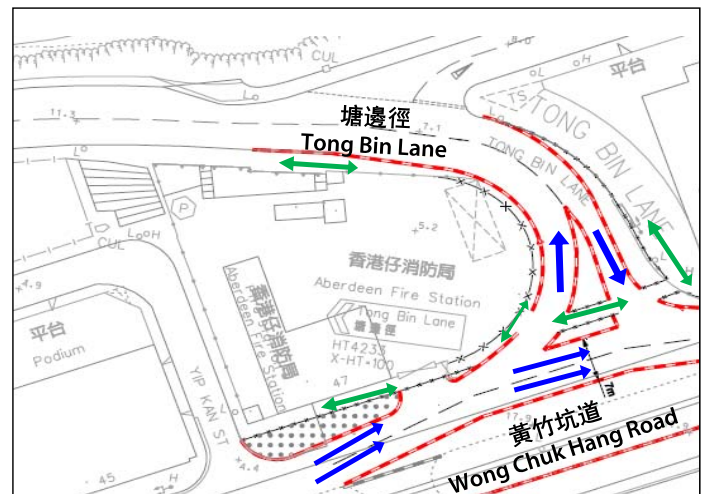
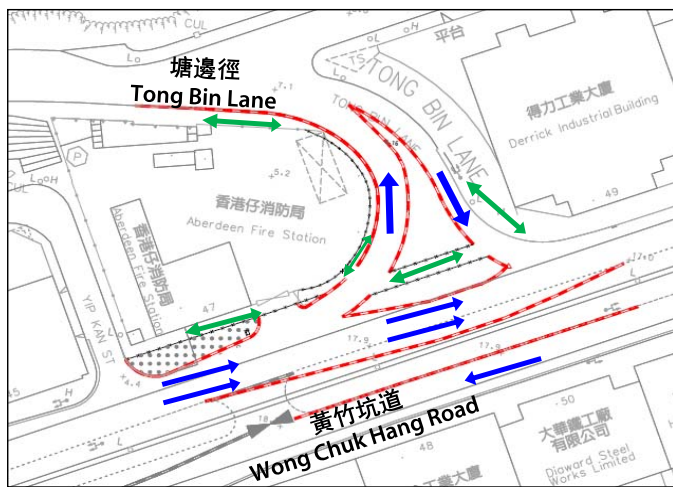
# 黃竹坑道實施的臨時交通管理措施 TTMS on Wong Chuk Hang Road



# 黃竹坑道實施的臨時交通管理措施 TTMS on Wong Chuk Hang Road

黃竹坑道的現有交通安排將會維持

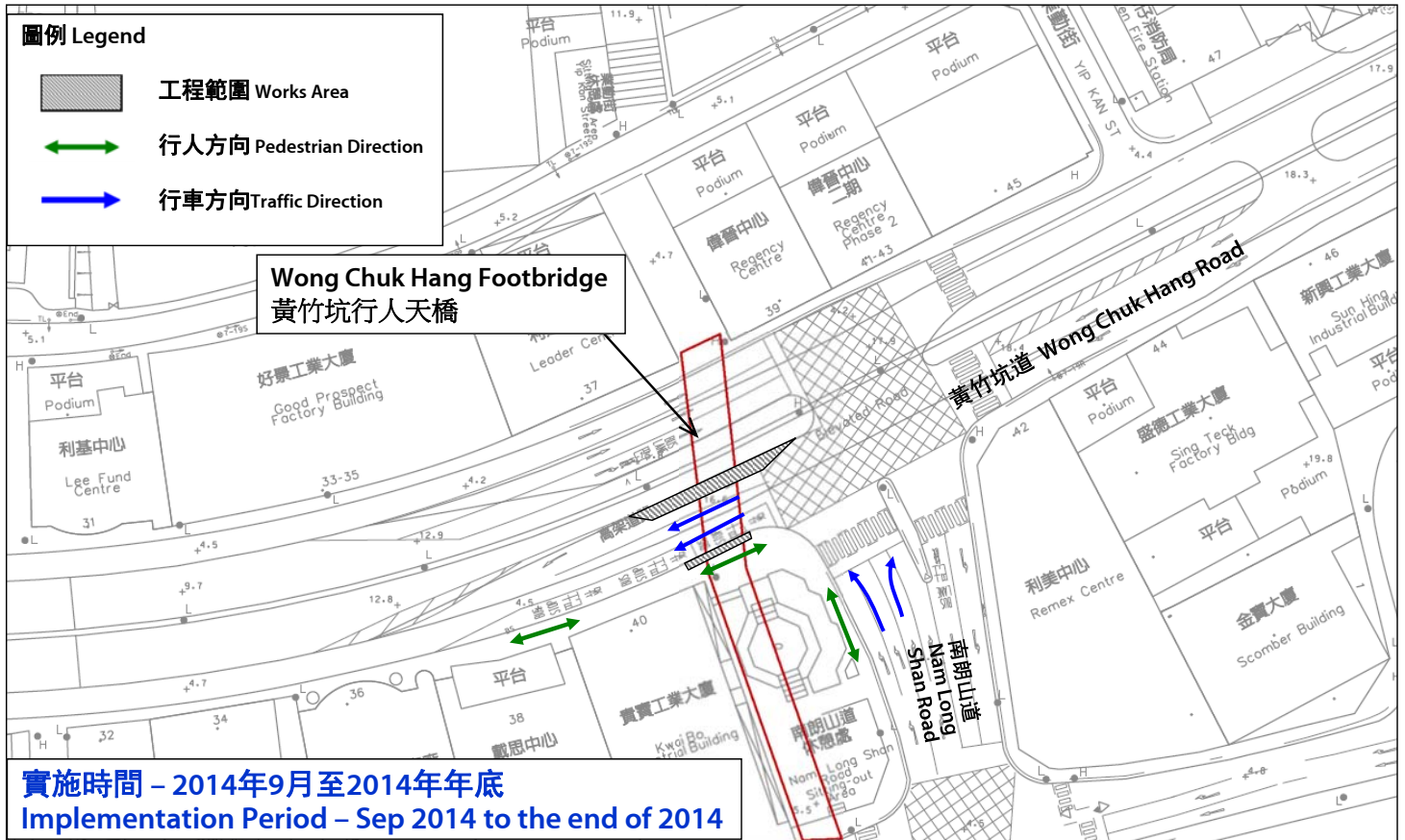
Existing traffic arrangements on Wong Chuk Hang Road will be maintained



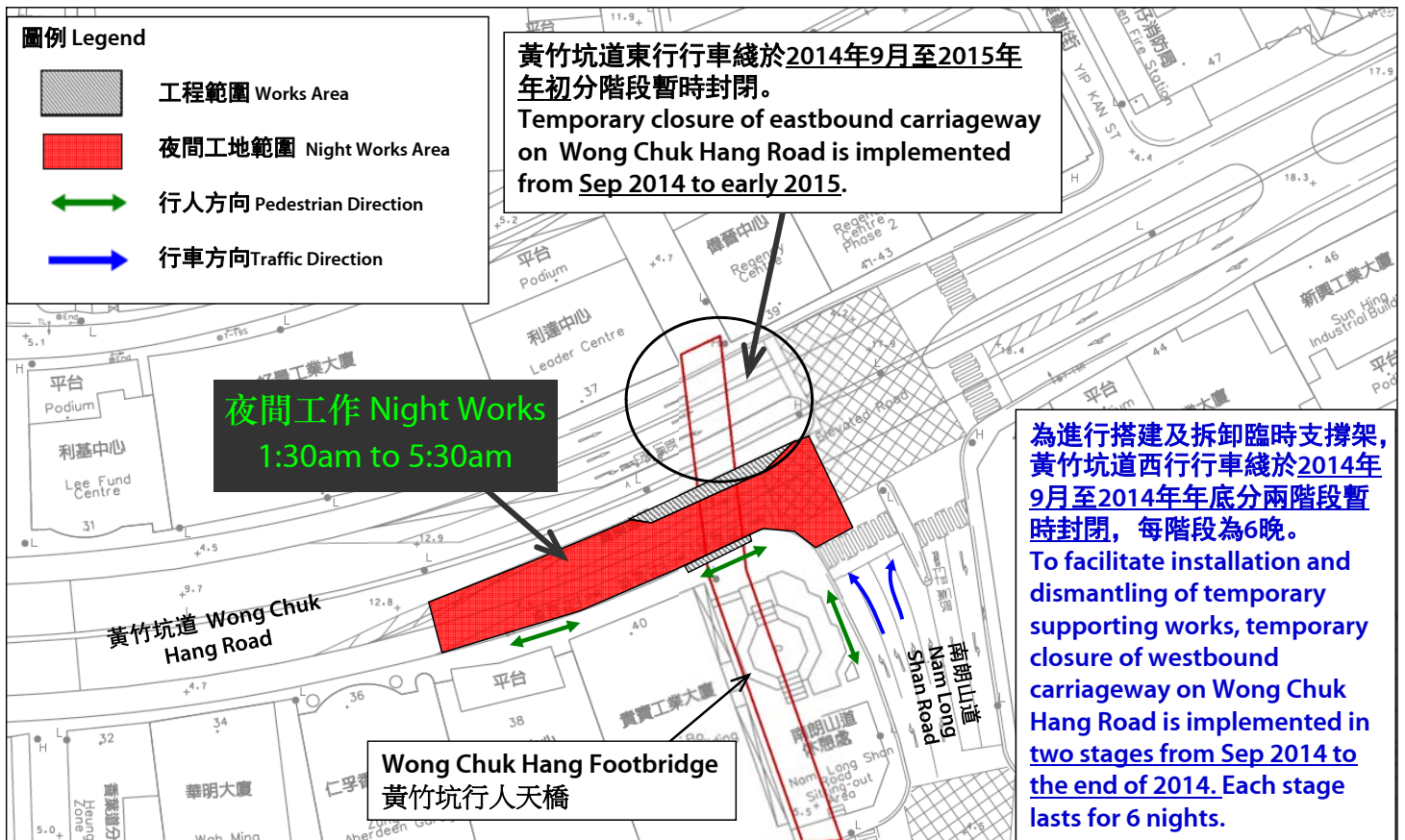
實施時間 - 2014年第四季至2015年第一季  
Implementation Period - Q4 2014 to Q1 2015



# 黃竹坑道實施的臨時交通管理措施 TTMS on Wong Chuk Hang Road



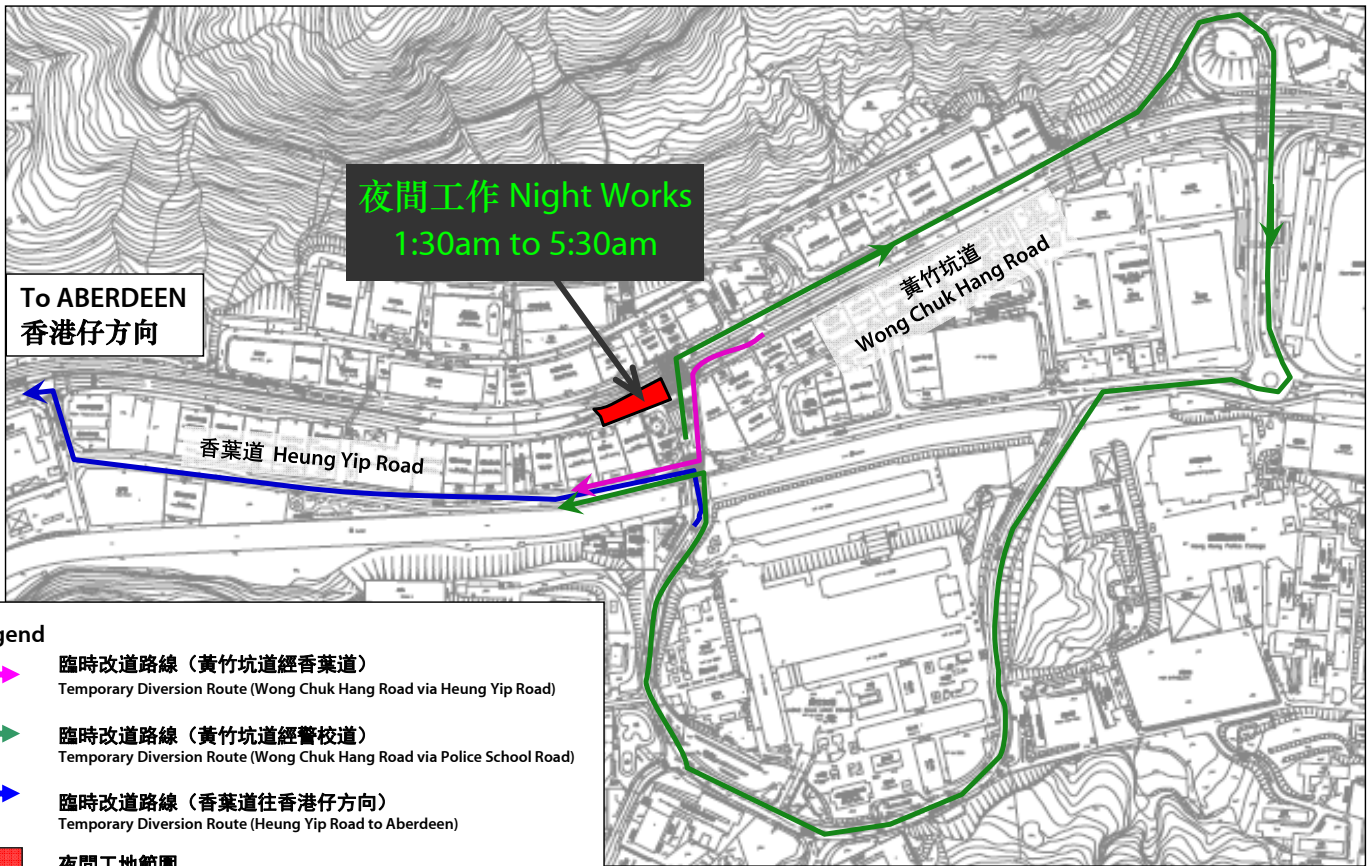
# 黃竹坑道實施的臨時交通管理措施 TTMS on Wong Chuk Hang Road





# 黃竹坑道實施的臨時交通管理措施 (西行)

## TTMS on Wong Chuk Hang Road (Westbound)

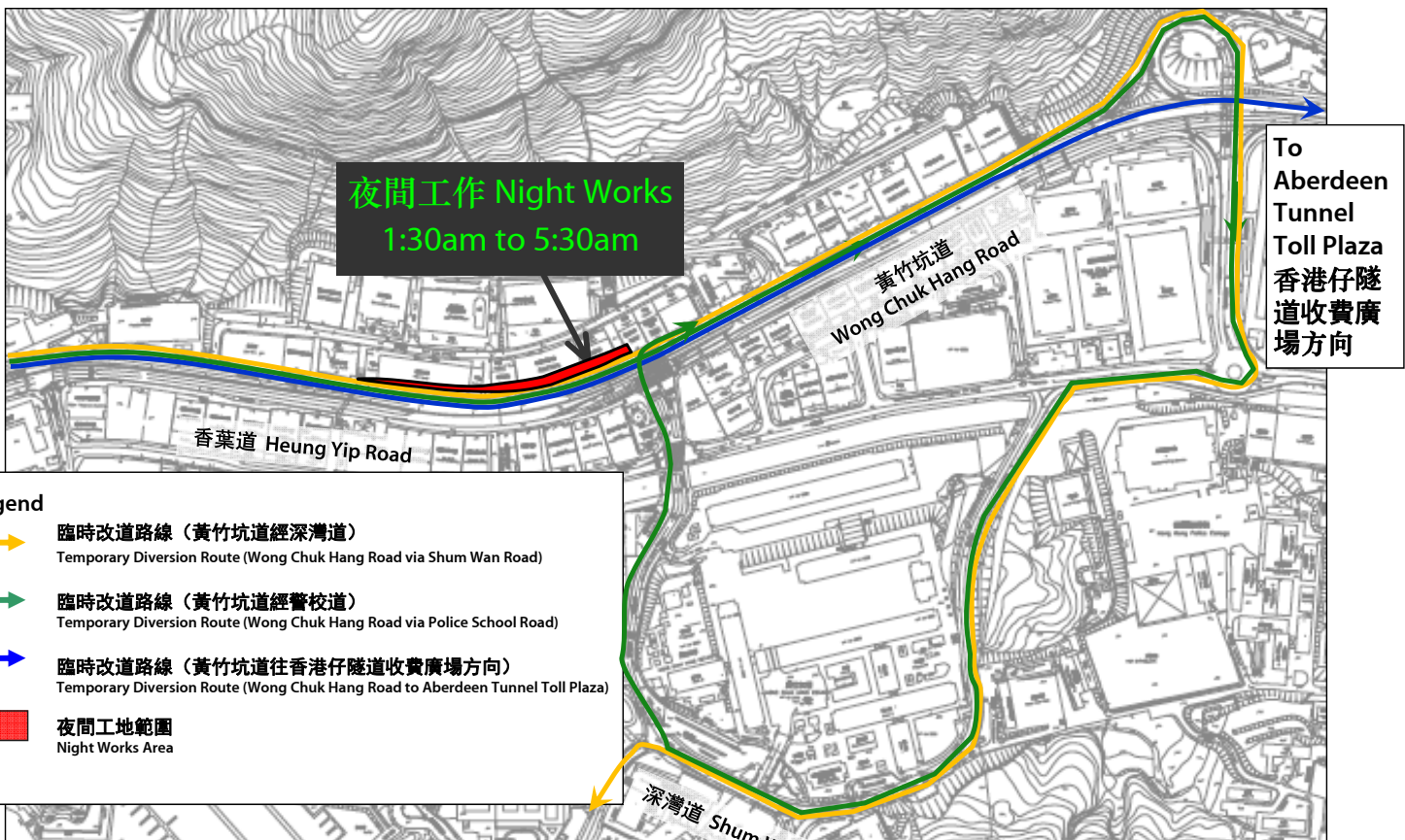


**圖例 Legend**

- 臨時改道路線 (黃竹坑道經香葉道)  
Temporary Diversion Route (Wong Chuk Hang Road via Heung Yip Road)
- 臨時改道路線 (黃竹坑道經警校道)  
Temporary Diversion Route (Wong Chuk Hang Road via Police School Road)
- 臨時改道路線 (香葉道往香港仔方向)  
Temporary Diversion Route (Heung Yip Road to Aberdeen)
- 夜間工地範圍  
Night Works Area

# 黃竹坑道實施的臨時交通管理措施 (東行)

## TTMS on Wong Chuk Hang Road (Eastbound)

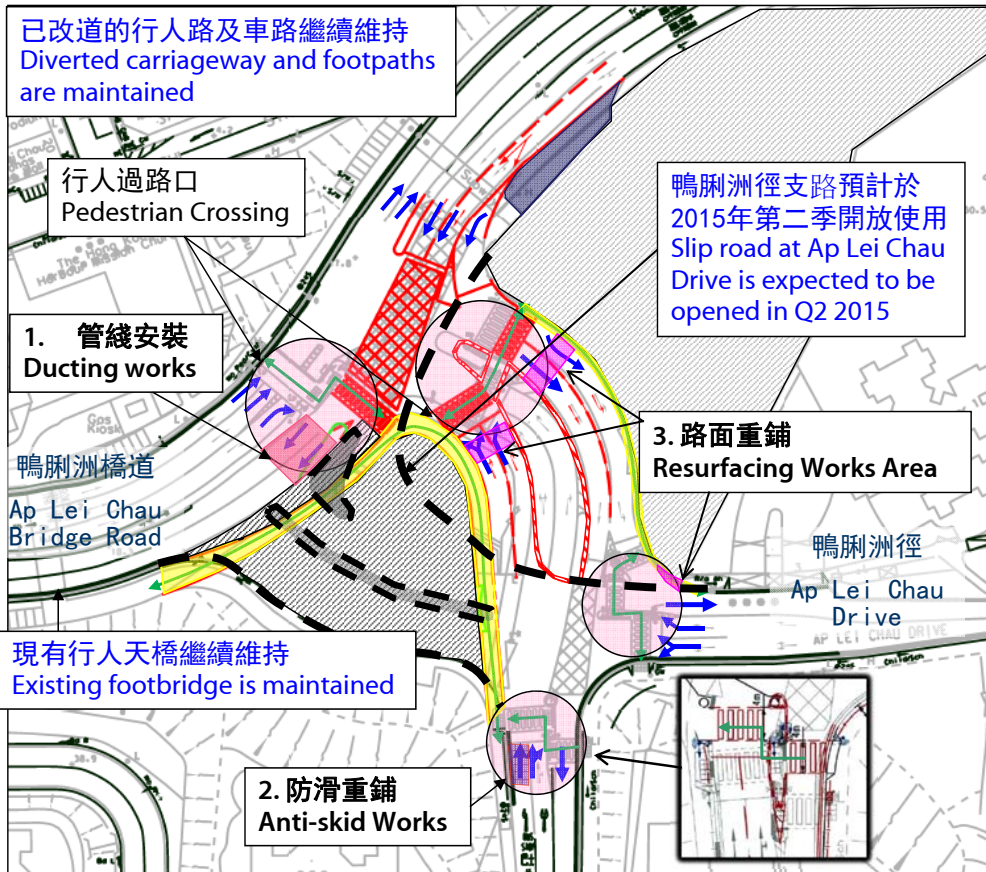


**圖例 Legend**

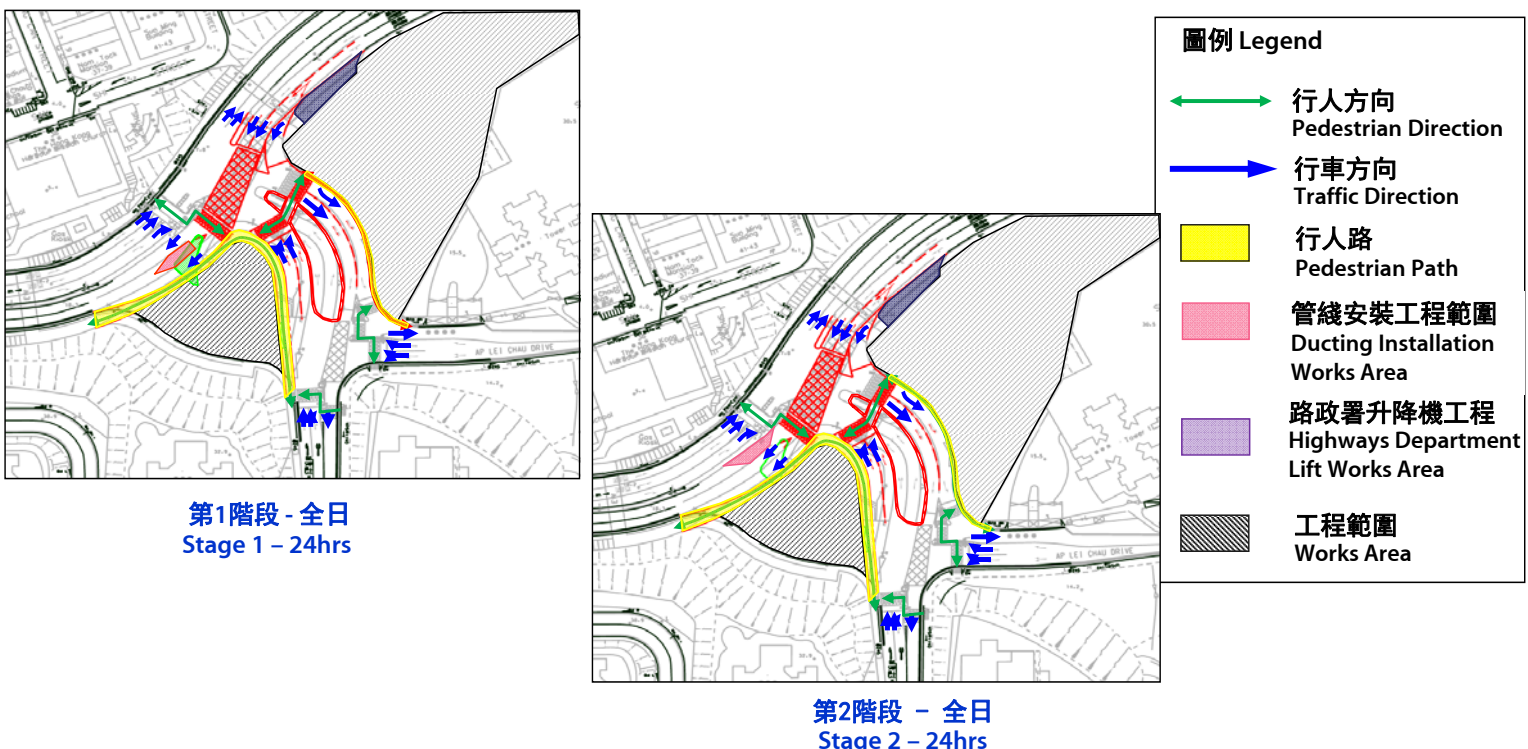
- 臨時改道路線 (黃竹坑道經深灣道)  
Temporary Diversion Route (Wong Chuk Hang Road via Shum Wan Road)
- 臨時改道路線 (黃竹坑道經警校道)  
Temporary Diversion Route (Wong Chuk Hang Road via Police School Road)
- 臨時改道路線 (黃竹坑道往香港仔隧道收費廣場方向)  
Temporary Diversion Route (Wong Chuk Hang Road to Aberdeen Tunnel Toll Plaza)
- 夜間工地範圍  
Night Works Area



# 預計於鴨脷洲徑實施的臨時交通管理措施 TTMS on Ap Lei Chau Drive



# 預計於鴨脷洲橋道實施的臨時交通管理措施 TTMS on Ap Lei Chau Bridge Road



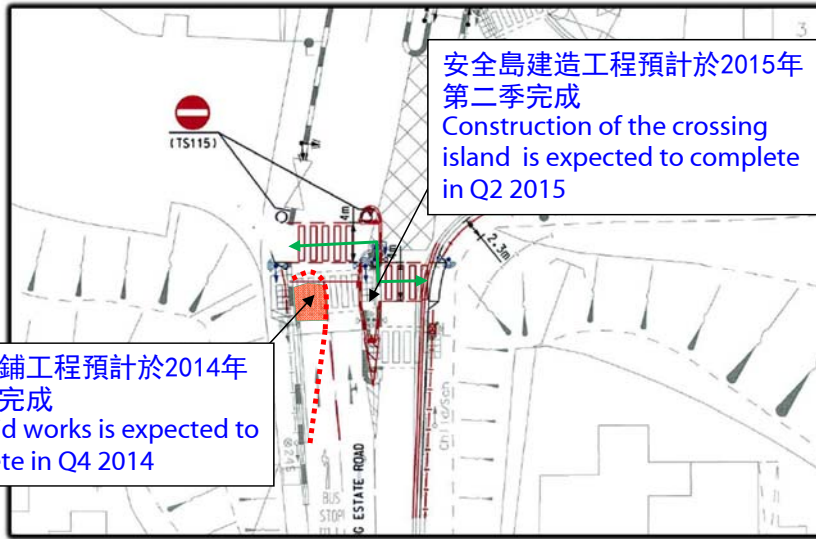
**預計實施時間 -** 2014年9月至2014年第四季  
Implementation Period - Sep 2014 to Q4 2014



# 利東邨道實施的臨時交通管理措施

## TTMS on Lei Tung Estate Road

**工程時間:**  
 星期一至星期四晚上九時至翌日上午六時  
**Working Hours:**  
 Mondays to Thursdays - 9:00pm to 6:00am on the following day

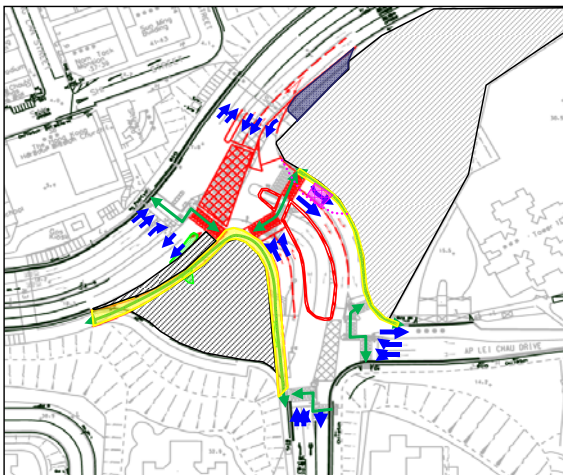


**實施時間 – 2014年3月至2015年第二季**  
**Implementation Period – Mar 2014 to Q2 2015**

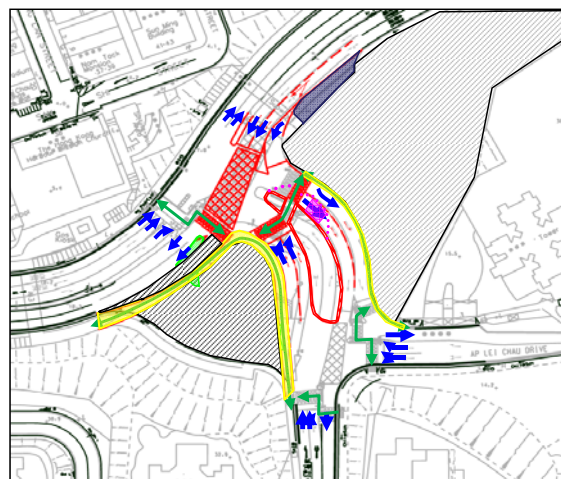
# 預計於鴨脷洲徑實施的臨時交通管理措施

## TTMS on Ap Lei Chau Drive

**工程時間:**  
 早上十時至下午一時及 晚上九時至午夜十二時  
**Working Hours:**  
 10:00am to 1:00pm and 9:00pm to 12:00am



第1階段  
Stage 1



第2階段  
Stage 2



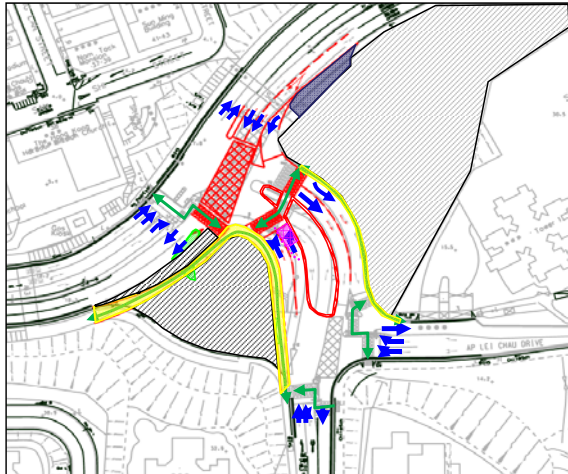
**預計實施時間 – 2014年第四季**  
**Implementation Period – Q4 2014**

# 預計於鴨脷洲徑實施的臨時交通管理措施 TTMS on Ap Lei Chau Drive

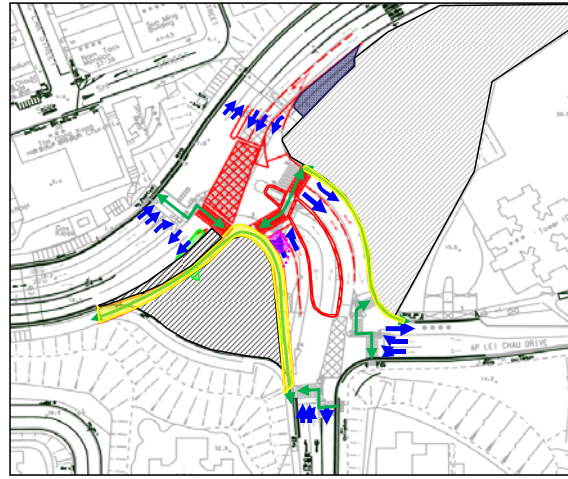
工程時間:  
晚上九時至午夜十二時  
Working Hours:  
9:00pm to 12:00am

**圖例 Legend**

- 行人方向  
Pedestrian Direction
- 行車方向  
Traffic Direction
- 行人路  
Pedestrian Path
- 路面重鋪  
Resurfacing Works Area
- 路政署升降機工程  
Highways Department Lift Works Area
- 工程範圍  
Works Area



第3階段  
Stage 3



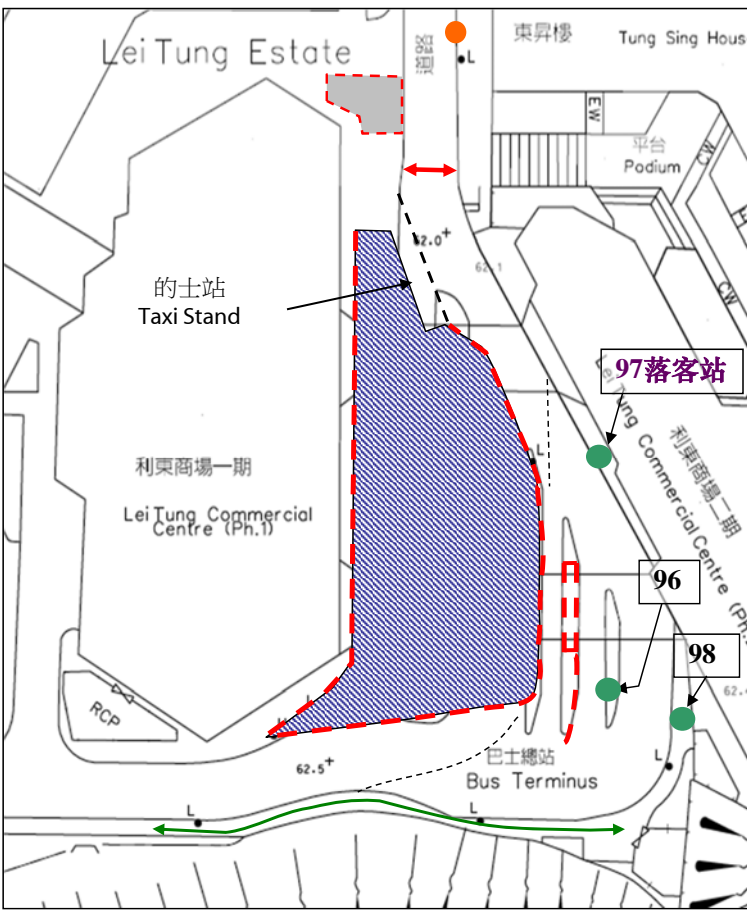
第4階段  
Stage 4

預計實施時間 - 2014年第四季  
Implementation Period - Q4 2014

# 利東實施的臨時交通管理措施 TTMS in Lei Tung Area

**圖例 Legend**

- Pedestrian Direction  
行人方向
- Temporary Works Area  
臨時工地範圍
- Bus Stop  
巴士站
- Mini-bus Stop  
小巴士站
- Water-filled Barriers  
注水圍欄

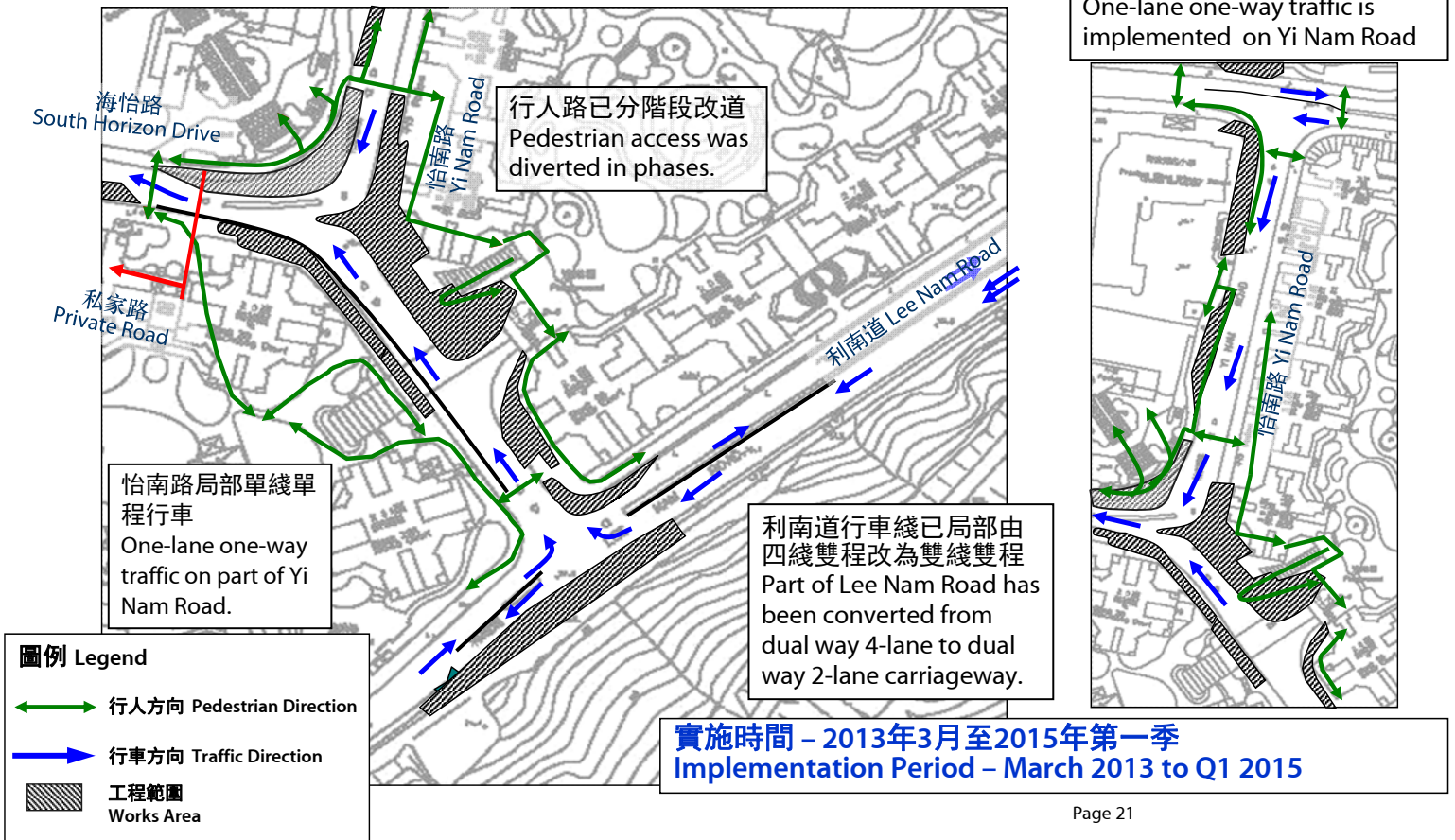


部分原有巴士總站已用作工地或改為行車路，部分巴士綫已遷移至新巴士總站。  
Part of the existing bus terminus allocated for works site or carriageway; some of the bus routes relocated to the new bus terminus.

實施時間 -  
2014年10月下旬至2015年中  
Implementation Period -  
End-October 2014 to mid-2015



# 海怡半島實施的臨時交通管理措施 TTMS on South Horizons



# 海怡半島於19座對出實施的臨時交通管理措施 TTMS on South Horizons outside Block 19

