



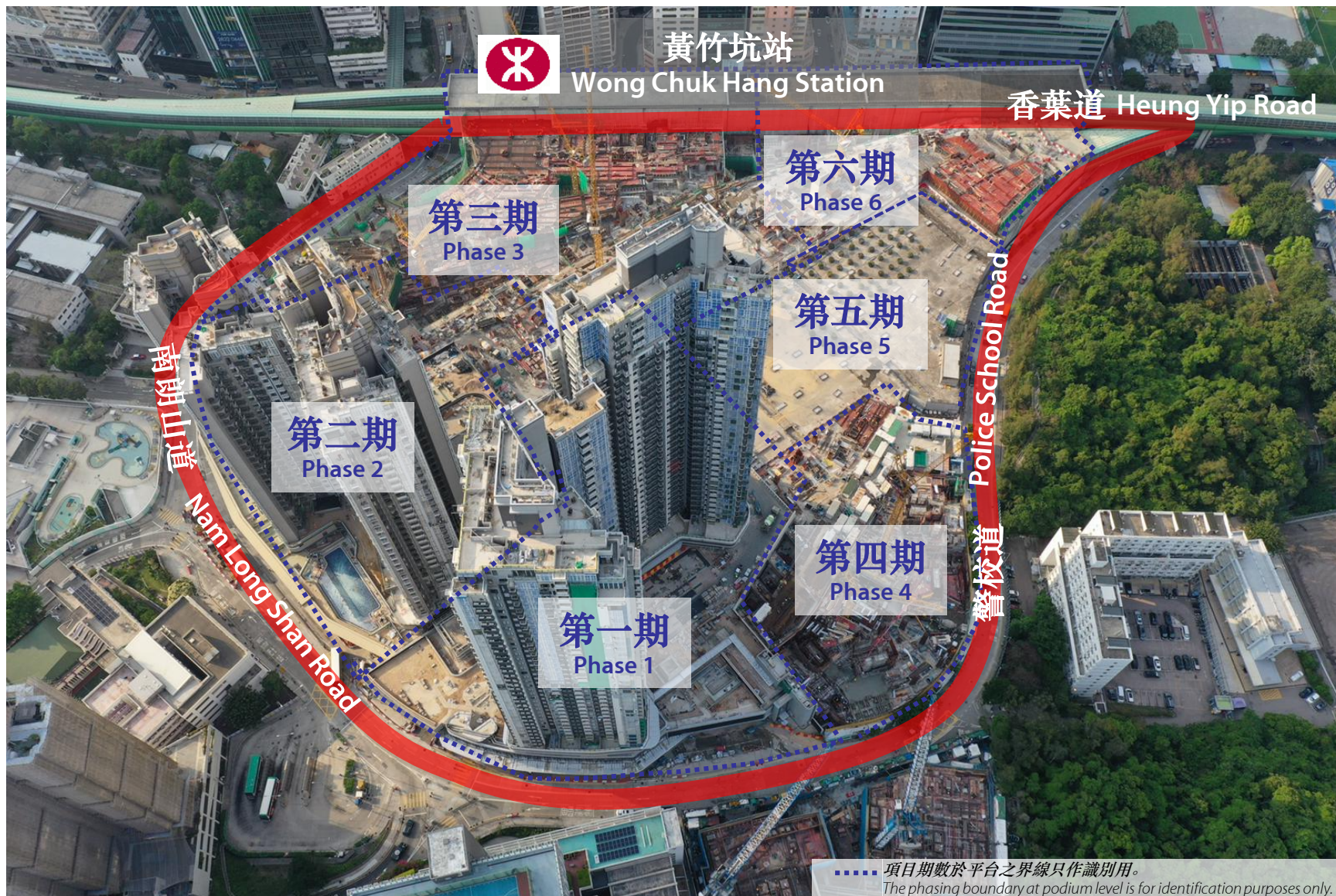
連接黃竹坑「綜合發展區」的行人通道

Pedestrian Walkway connecting the Wong Chuk Hang "Comprehensive Development Area"

二零二二年五月十二日
12 May 2022

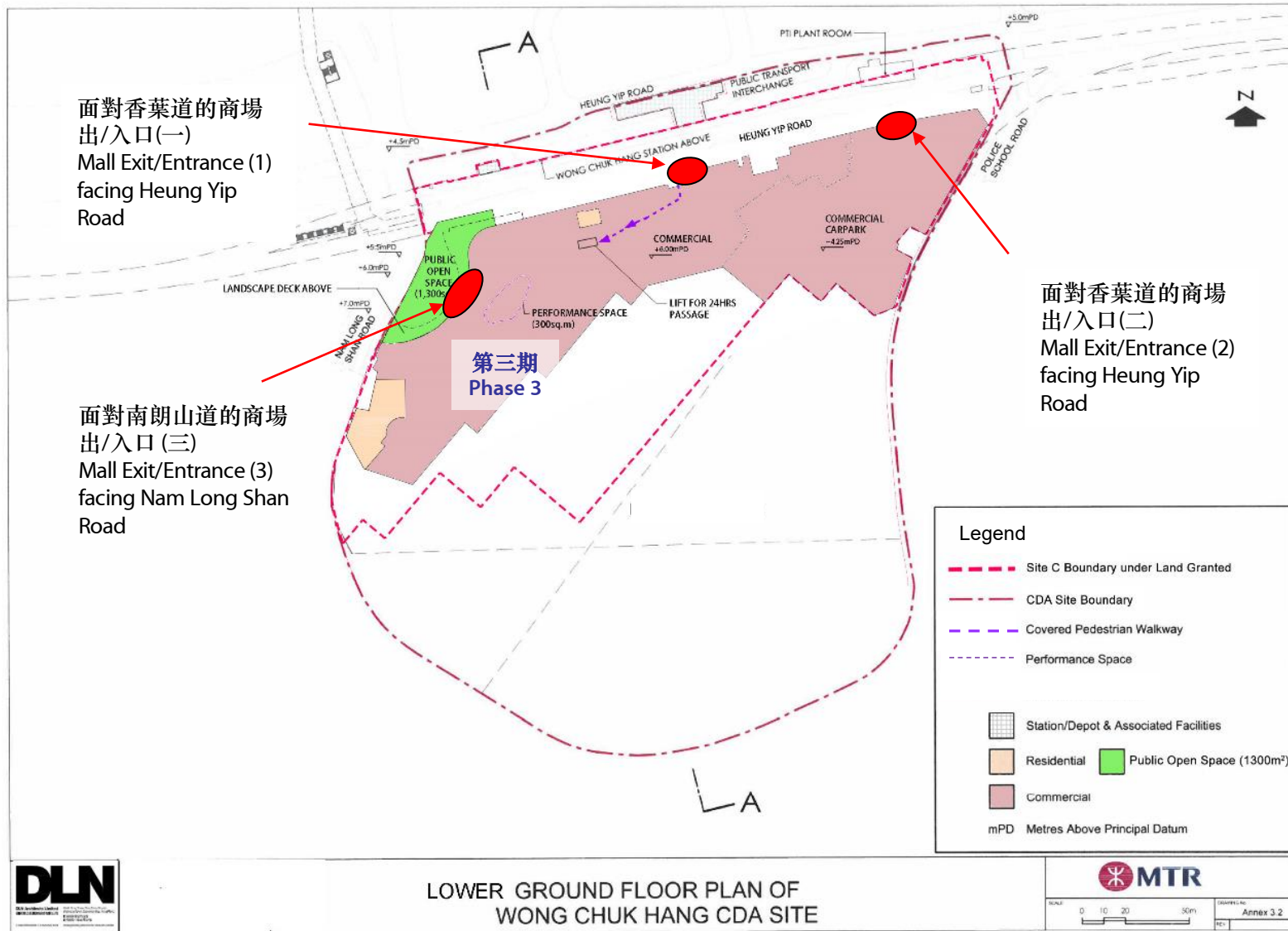
黃竹坑綜合發展區範圍

Site Boundary of Wong Chuk Hang Comprehensive Development Area



LG/F 平面圖

Layout Plan of LG/F



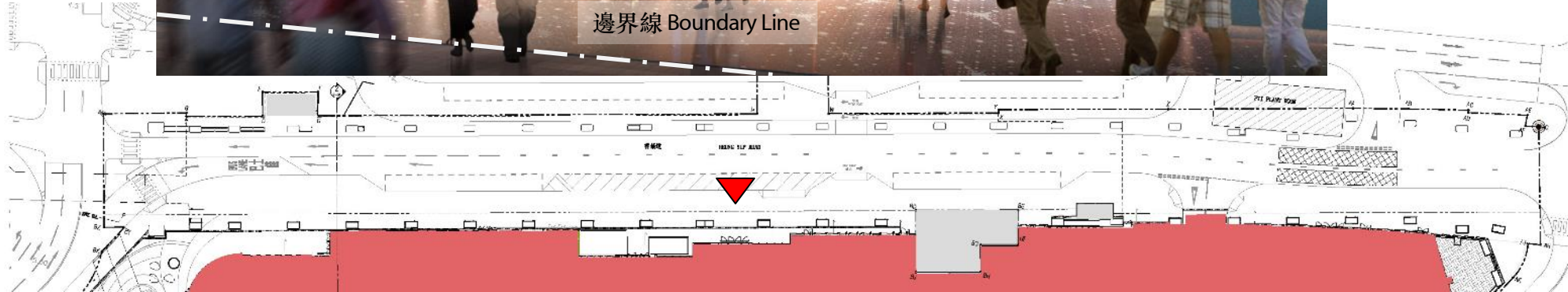
面對香葉道的商場出/入口(一)

Mall Exit/Entrance (1) facing Heung Yip Road



設計概念圖 Artistic Impression

邊界線 Boundary Line

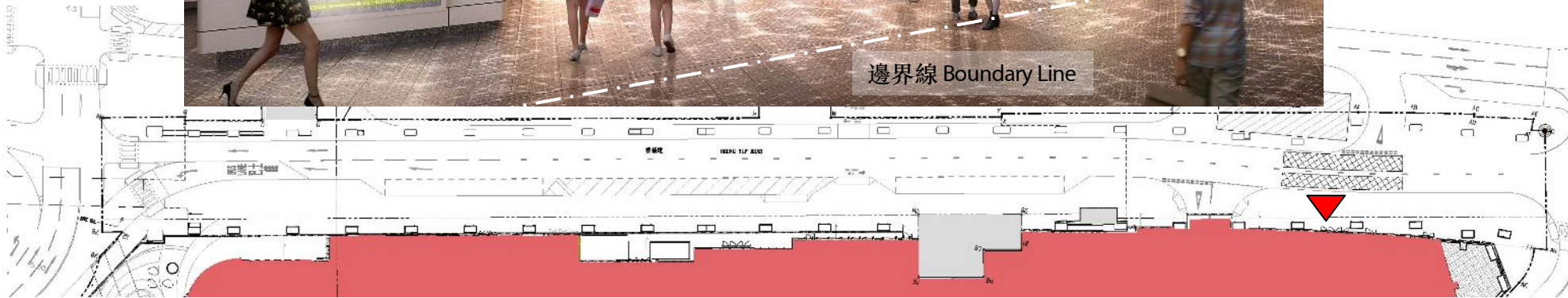


面對香葉道的商場出/入口(二)

Mall Exit/Entrance (2) facing Heung Yip Road



設計概念圖 Artistic Impression



面對南朗山道的商場出/入口(三)

Mall Exit/Entrance (3) facing Nam Long Shan Road

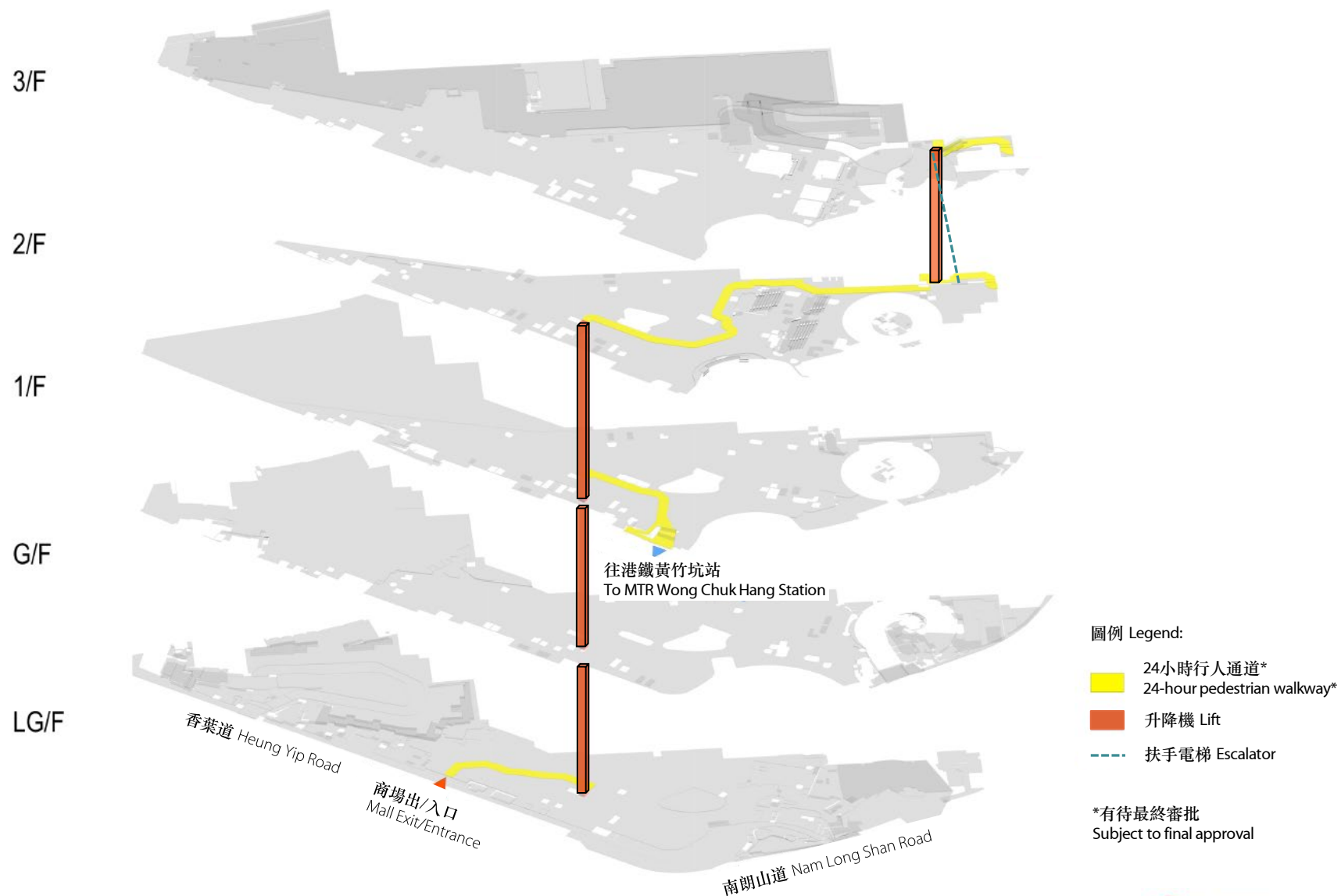


邊界線 Boundary Line

設計概念圖 Artistic Impression

商場內的24小時行人通道路線圖

Routing of the 24-hour Pedestrian Walkway in Mall



THANK YOU