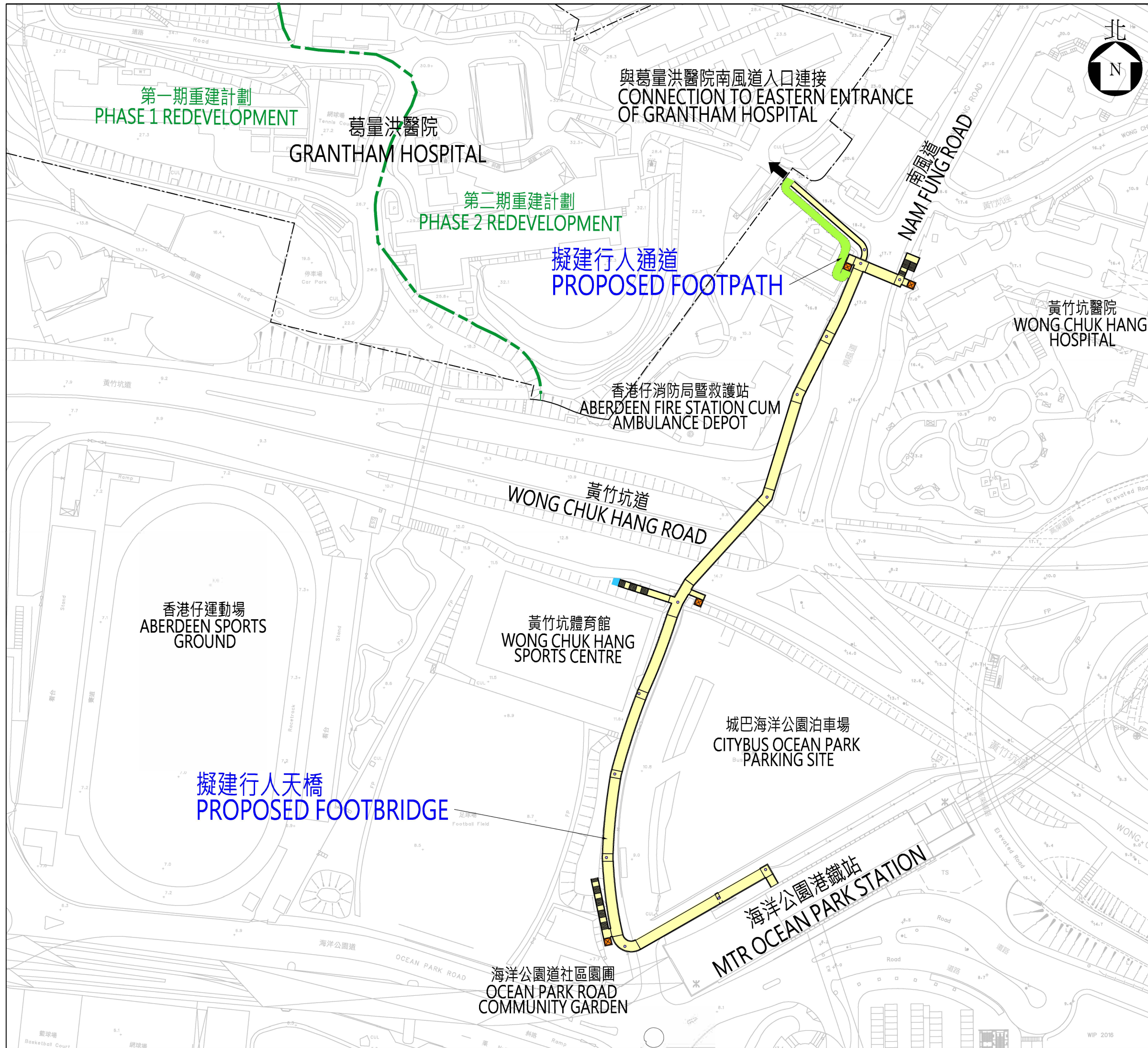






附件一 ANNEX I



位置圖 LOCATION PLAN 比例 1:90000
SCALE 1:90000

LEGEND 圖例:

-  擬建升降機
PROPOSED LIFT
-  擬建行人天橋及樓梯
PROPOSED FOOTBRIDGE AND STAIRCASE
-  擬建地面行人平台
PROPOSED WALKWAY PLATFORM
-  擬建行人通道
PROPOSED FOOTPATH

圖則名稱	PLAN TITLE
方案一路線圖	LAYOUT PLAN FOR OPTION 1

