

索引圖 KEY PLAN

一號地盤 SITE 1

二號地盤 SITE 2

圖例 LEGEND

	擬建工地平整工程界限 PROPOSED SITE FORMATION WORKS BOUNDARY
	擬建排污、排水、供水、道路及路口改善工程區界限 (註釋1及2) LIMIT OF WORKS AREA FOR PROPOSED SEWERAGE, DRAINAGE, WATER SUPPLY, ROAD AND JUNCTION IMPROVEMENT WORKS (NOTE 1 AND 2)
	擬建地面行車道 PROPOSED AT GRADE CARRIAGEWAY
	擬建地面行人路 PROPOSED AT GRADE FOOTPATH
	擬建單車徑 PROPOSED CYCLE TRACK

	擬建車輛出入通道 PROPOSED RUN IN/OUT
	擬建中央分隔帶/安全島 PROPOSED CENTRAL RESERVE/REFUGE ISLAND
	擬建行人過路處 PROPOSED PEDESTRIAN CROSSING
	擬建排污設施 PROPOSED SEWERAGE FACILITIES
	擬建排水設施 PROPOSED DRAINAGE FACILITIES
	擬建供水設施 PROPOSED WATER SUPPLY FACILITIES

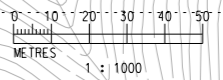
註釋 NOTE

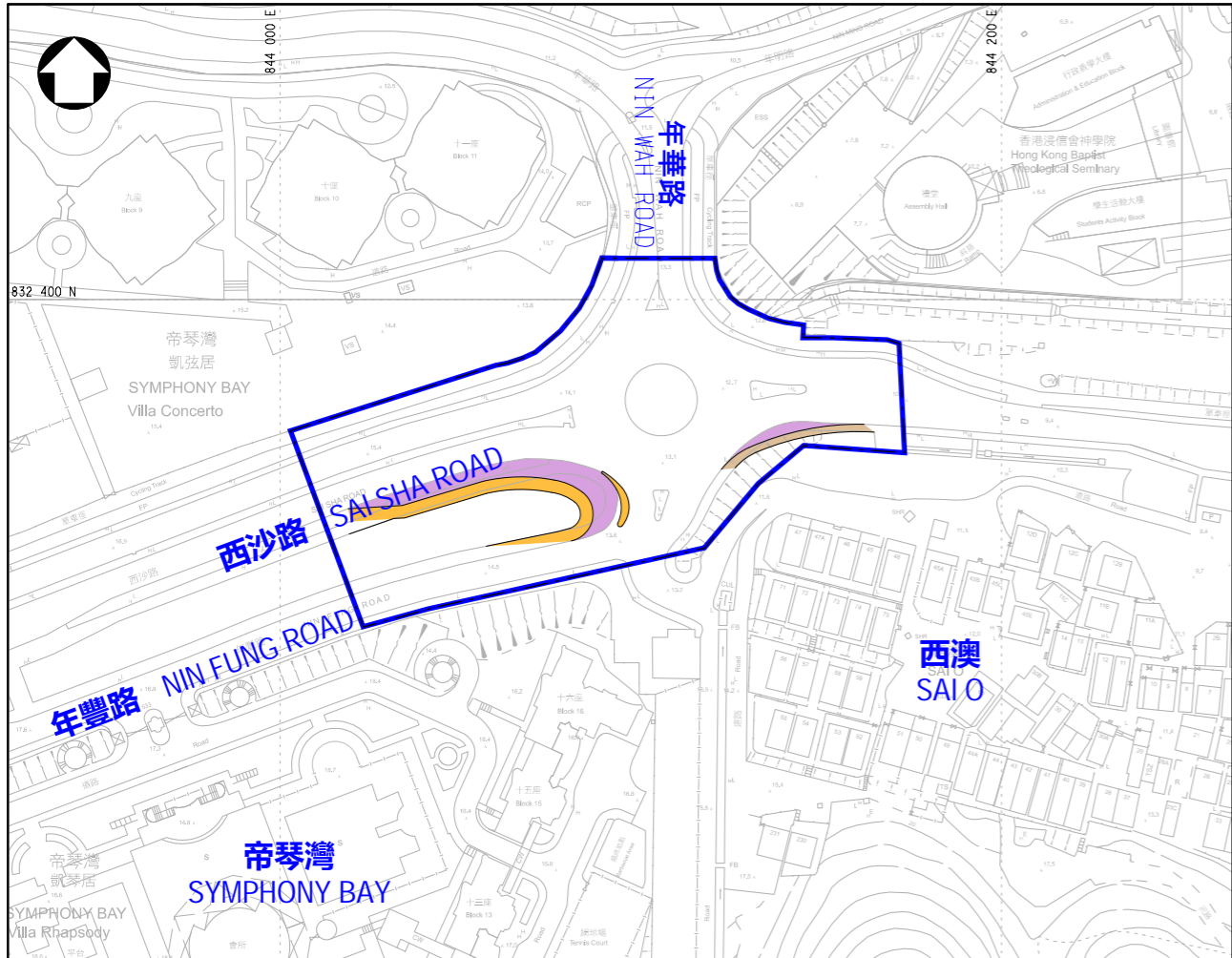
- 現有行車道的部份路段/範圍將會分階段暫時封閉。
SECTIONS OF THE EXISTING CARRIAGEWAYS WILL BE TEMPORARILY CLOSED IN PHASES.
- 如有需要，施工區界限內之現有行車道、行人路和中央分隔帶/安全島的部份路段/範圍或會分階段暫時封閉。
SECTIONS OF THE EXISTING CARRIAGEWAYS, FOOTPATHS AND CENTRAL RESERVES/REFUGE ISLANDS WITHIN THE LIMIT OF WORKS AREA MAY BE TEMPORARILY CLOSED IN PHASES AS AND WHEN REQUIRED.

擬重建通道
PROPOSED REPROVISION OF ACCESS

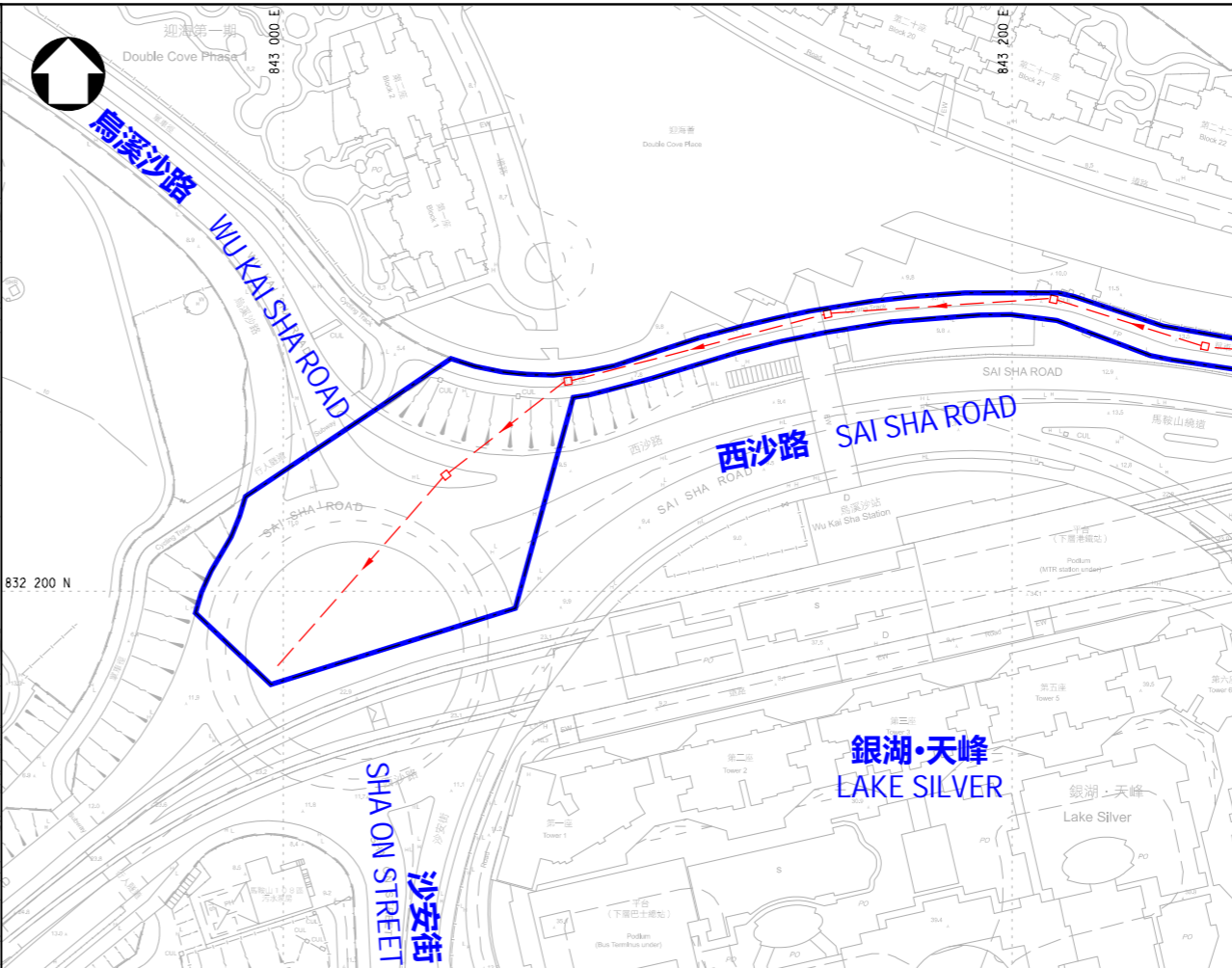
Rev	Description	By	Date
Consultant			
Project title			
AGREEMENT NO. CE 19/2020 (CE) SITE FORMATION AND INFRASTRUCTURE WORKS FOR PUBLIC HOUSING DEVELOPMENTS AT CHEUNG MUK TAU, MA ON SHAN			
Drawing title			
馬鞍山樟木頭公營房屋發展之工地平整及基礎設施工程其他基礎設施工程位置圖 (二之一) SITE FORMATION AND INFRASTRUCTURE WORKS FOR PUBLIC HOUSING DEVELOPMENTS AT CHEUNG MUK TAU, MA ON SHAN LOCATION PLAN FOR OTHER INFRASTRUCTURE WORKS (SHEET 1 OF 2)			
Drawing no.		Rev.	
附件 2 ANNEX 2		-	
Drawn	Date	Checked	Approved
CAD	FEB 2021	KY	EW
Scale	Status		
1:1000 (A1)			
© COPYRIGHT RESERVED			
土木工程拓展署 CIVIL ENGINEERING AND DEVELOPMENT DEPARTMENT			

Date : 20/10/2021
Filename : X:\251522\15A (CE19_20_SF1W_AT_CMT_IN_MOS)\02_Drawing\01-Report\DC_Paper\CE19_00_DC_004.dgn

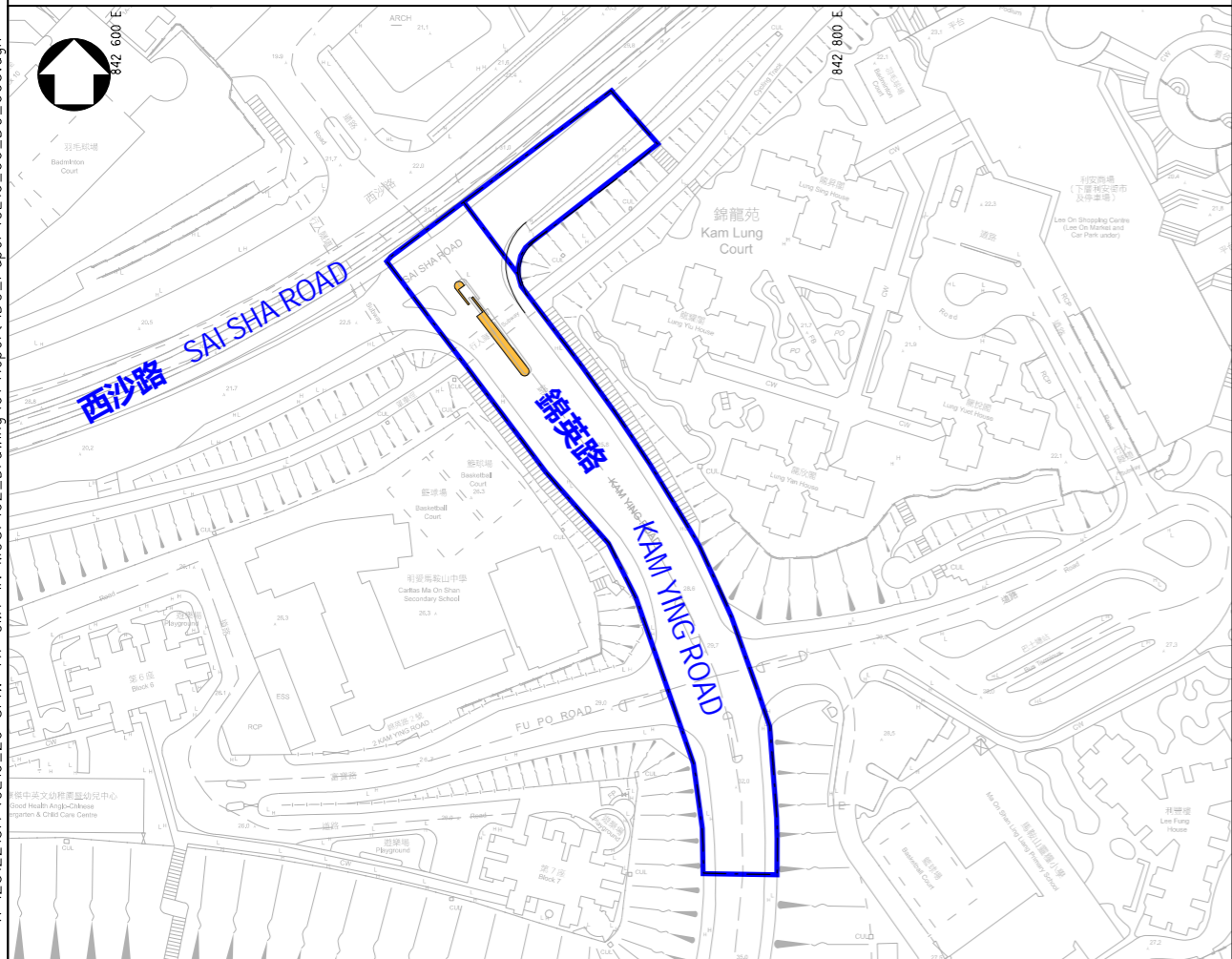




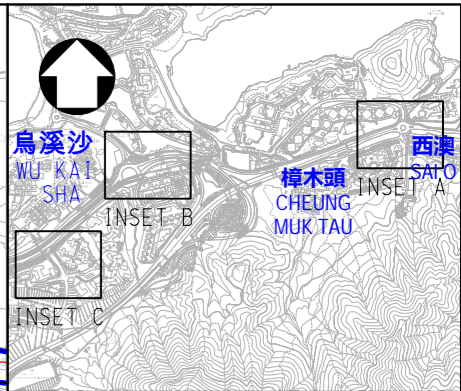
插圖A INSET A



插圖B INSET B



插圖C INSET C



索引圖 KEY PLAN

圖例 LEGEND

- 1. 圖例參照頁一
- 1. FOR LEGEND REFER TO SHEET 1

Rev	Description	By	Date
			
<p>Project title AGREEMENT NO. CE 19/2020 (CE) SITE FORMATION AND INFRASTRUCTURE WORKS FOR PUBLIC HOUSING DEVELOPMENTS AT CHEUNG MUK TAU, MA ON SHAN</p>			
<p>Drawing title 馬鞍山樟木頭公營房屋發展之工地平整及基礎設施工程其他基礎設施工程位置圖 (二之二) SITE FORMATION AND INFRASTRUCTURE WORKS FOR PUBLIC HOUSING DEVELOPMENTS AT CHEUNG MUK TAU, MA ON SHAN LOCATION PLAN FOR OTHER INFRASTRUCTURE WORKS (SHEET 2 OF 2)</p>			
<p>Drawing no. 附件 2 ANNEX 2</p>		<p>Rev. -</p>	
<p>Drawn CAD</p>	<p>Date FEB 2021</p>	<p>Checked KY</p>	<p>Approved EW</p>
<p>Scale AS SHOWN</p>		<p>Status</p>	

© COPYRIGHT RESERVED

