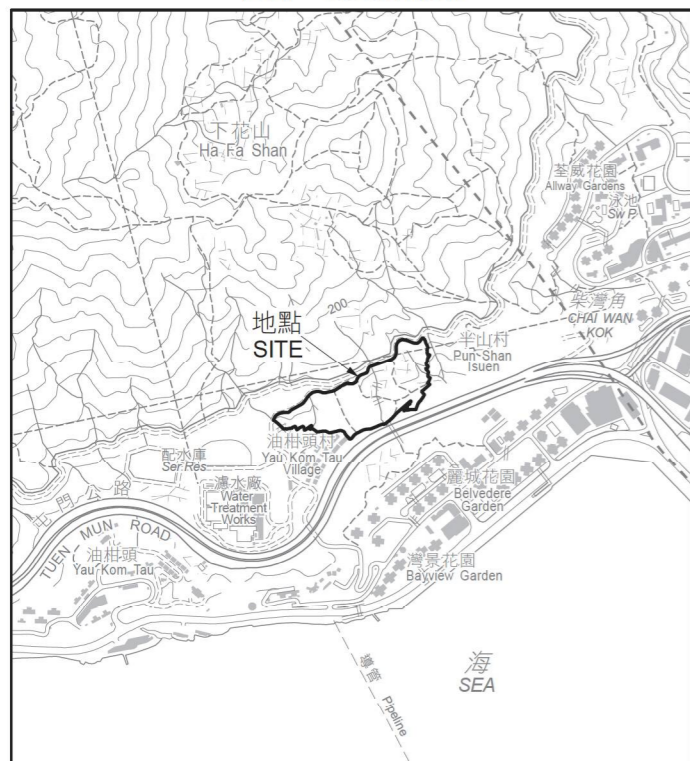


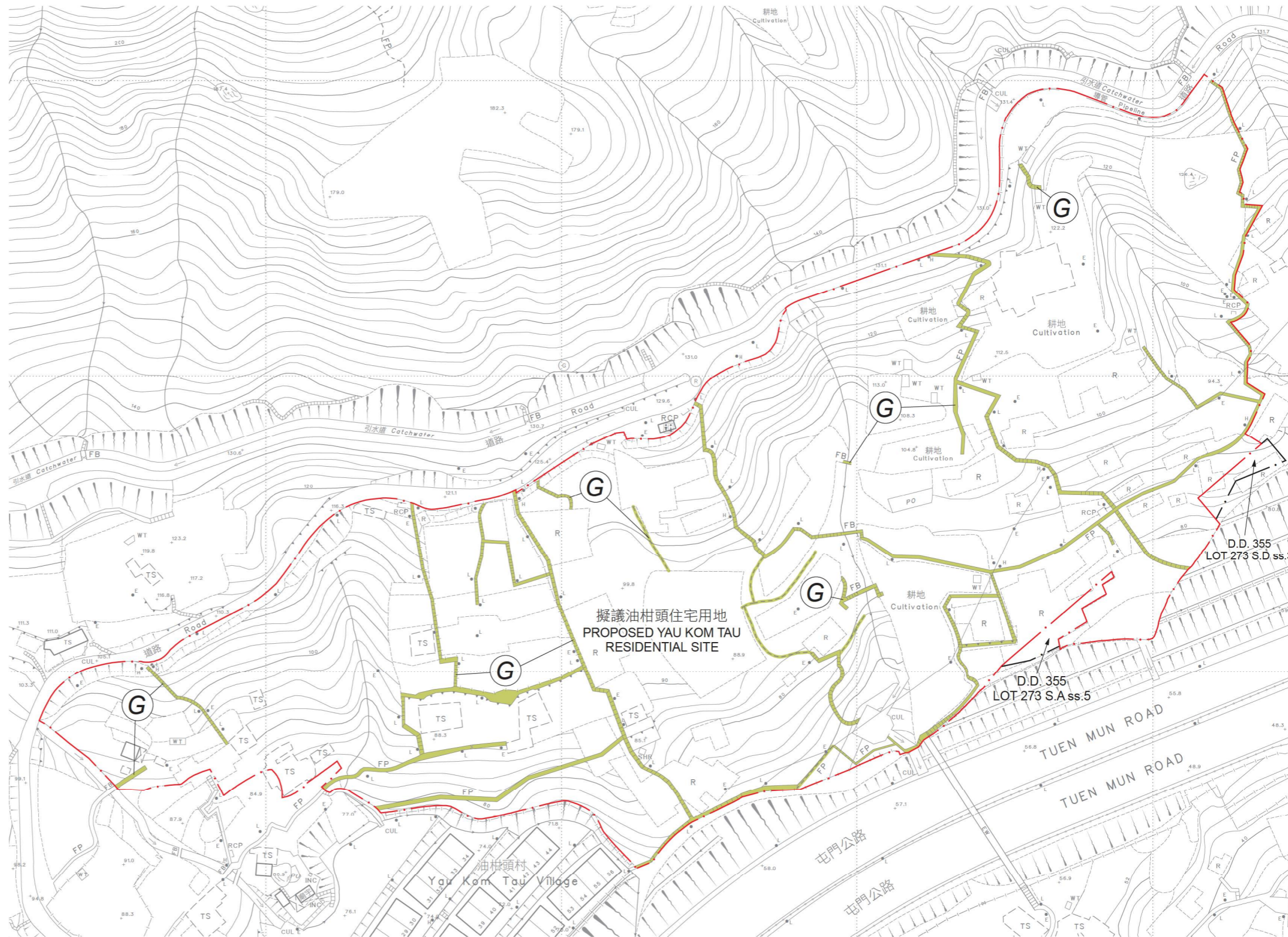
位置 LOCATION



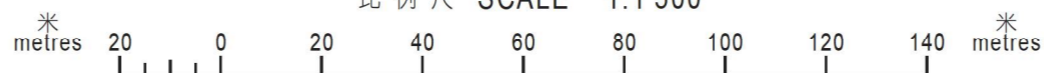
比例 SCALE 1:20 000

圖例 LEGEND

- 現有行人路及樓梯將予永久封閉
EXISTING FOOTPATHS AND STAIRCASES TO BE PERMANENTLY CLOSED
- 地盤界線
SITE BOUNDARY



比例尺 SCALE 1:1 500



DRAFT

NOTE:
The lot boundaries as shown on this plan are for identification purpose only. They may be revised without prior notification when better lot boundary evidence becomes available.

只作識別用 FOR IDENTIFICATION PURPOSES ONLY

地政總署 土地供應組
Land Supply Section, Lands Department

圖則由荃灣葵青測量處繪製
Plan Prepared by District Survey Office, Tsuen Wan and Kwai Tsing

© 香港特別行政區政府 — 版權所有 Copyright reserved - Hong Kong SAR Government

圖則名稱 PLAN TITLE 擬議油柑頭住宅用地永久封閉行人路及樓梯之圖則
PLAN FOR PERMANENT CLOSURE OF EXISTING FOOTPATHS AND STAIRCASES IN PROPOSED YAU KOM TAU RESIDENTIAL SITE

工程名稱 PROJECT TITLE 荃灣寶豐路擬議道路改善工程及擬議油柑頭住宅用地永久封閉行人路及樓梯
ROADS (WORKS, USE AND COMPENSATION) ORDINANCE (CHAPTER 370)
PROPOSED ROAD IMPROVEMENT WORKS AT PO FUNG ROAD, TSUEN WAN AND PERMANENT CLOSURE OF EXISTING FOOTPATHS AND STAIRCASES IN PROPOSED YAU KOM TAU RESIDENTIAL SITE

檔案編號 File No. LD LS 1/WPA/2015

測量圖編號 Survey Sheet No. 6-SE-19B

發展藍圖編號 Layout Plan No. ---

參考圖編號 Reference Plan No. ---

圖則編號 PLAN No. TWM4323-Ca